

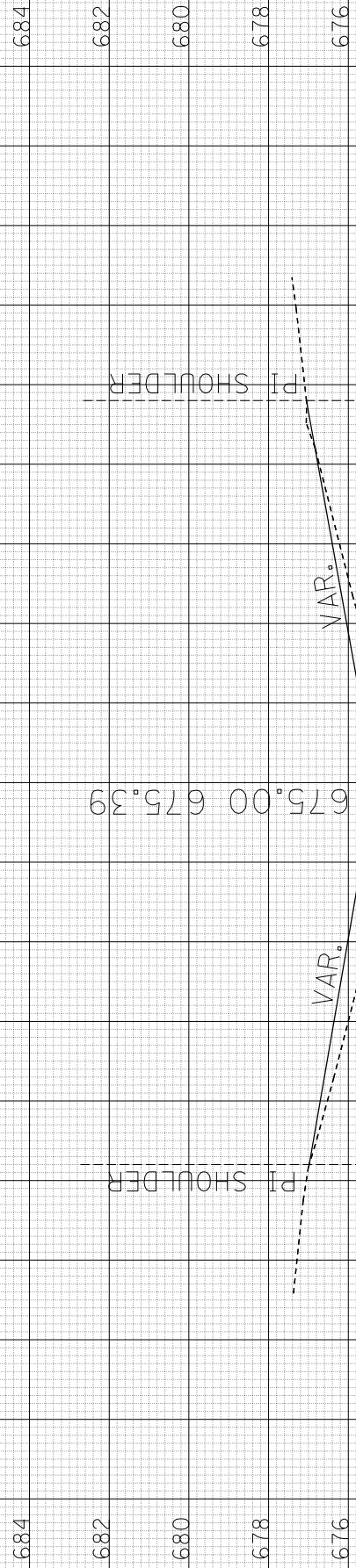
PLOT DATE : 3/30/2007  
 FILE NAME : I:\015\0063\0150063.dwg  
 PLOT SCALE : 10.5682 / IN.  
 USER NAME : pier-arob

ORIGINAL SURVEYED SURVEY PLOTTED  
 NO. DATE BY

FINAL SURVEY SURVEYED SURVEY PLOTTED  
 NO. DATE BY

S.N. 015-0063

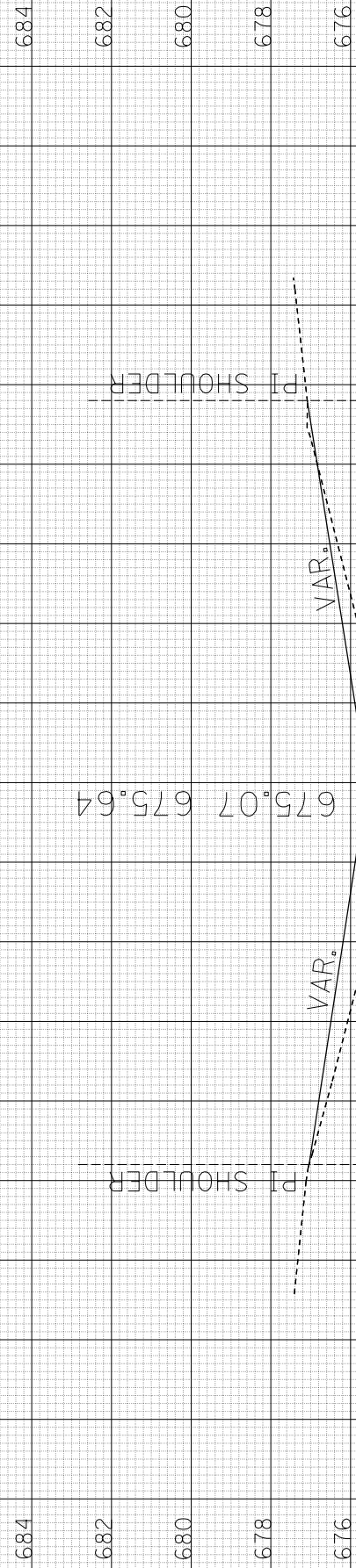
Sheet 5 of 6



1388+00.00

C = 0.00  
F = 9.19

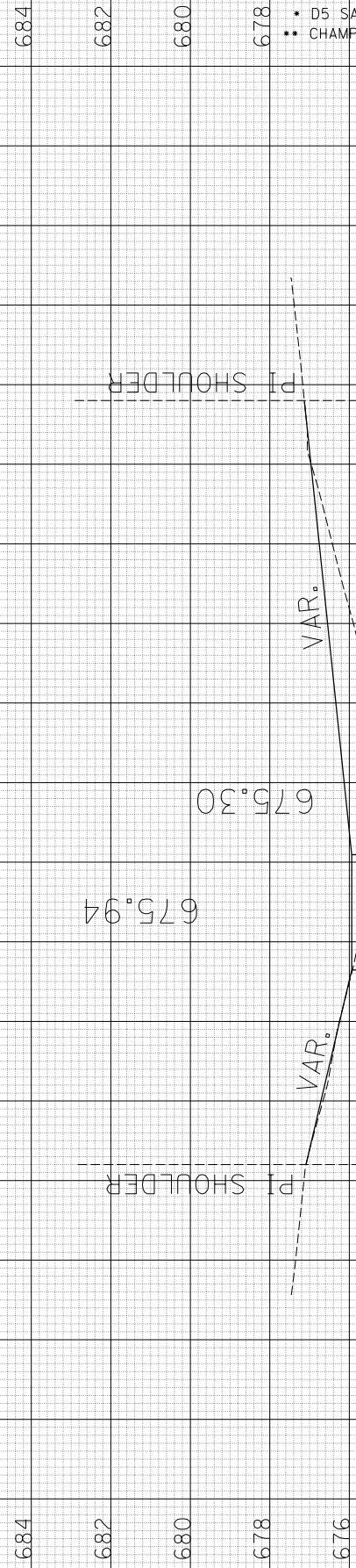
C = 0.16  
F = 6.26



1387+75.00

C = 0.00  
F = 11.25

C = 0.00  
F = 7.43



1387+44.26

C = 1.32  
F = 3.59

C = 0.00  
F = 11.54

F.A.I. RTE.	SECTION	COUNTY	TOTAL SHEETS	SHEET NO.
57	.	..	153	82

STA. 1387+44.26 TO STA. 1388+00.00  
 FED. ROAD DIST. NO. ILLINOIS FED. AID PROJECT  
 \* D5 SAFETY IMPROVEMENT 2007-2  
 \*\* CHAMPAIGN, COLES, & DOUGLAS