

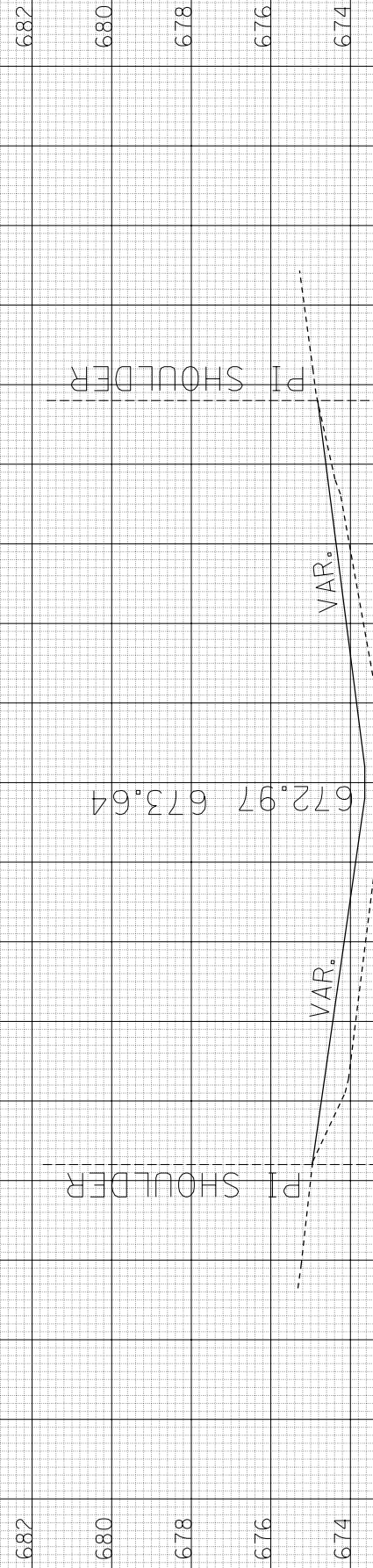
PLOT DATE : 3/30/2007
 FILE NAME : I:\1493+24.14\1493+24.14.dwg
 PLOT SCALE : 10:500
 USER NAME : pier-arob

ORIGINAL SURVEY SURVEYED SURVEY PLOTTED PLOTTED DATE BY
 NO. NO. NO. NO. NO. NO. NO. NO.

FINAL SURVEY SURVEYED SURVEYED SURVEYED PLOTTED PLOTTED DATE BY
 NO. NO. NO. NO. NO. NO. NO. NO.

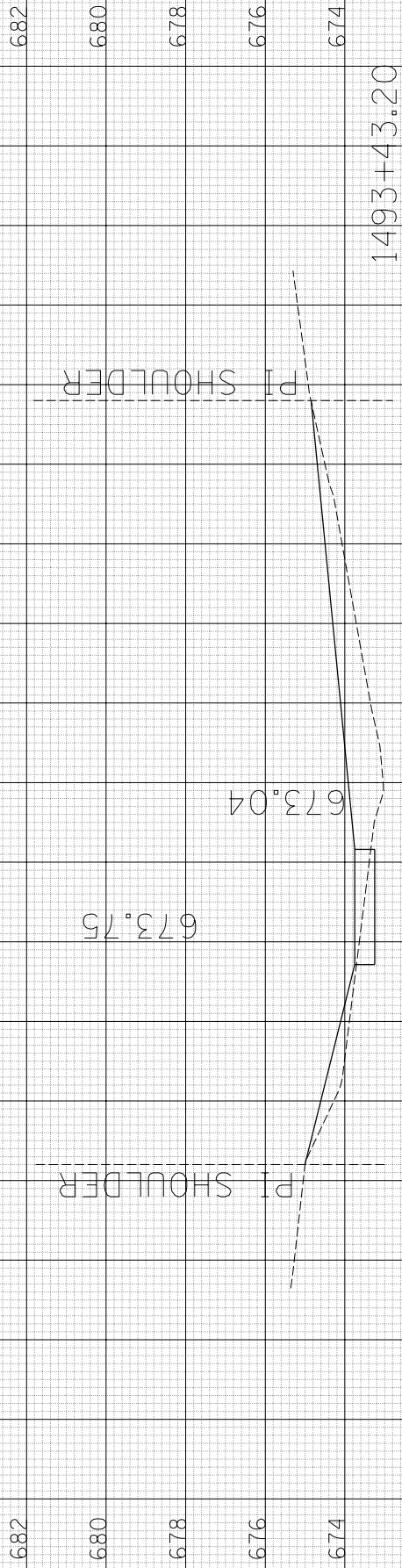
S.N. 021-0024

Sheet 4 of 5



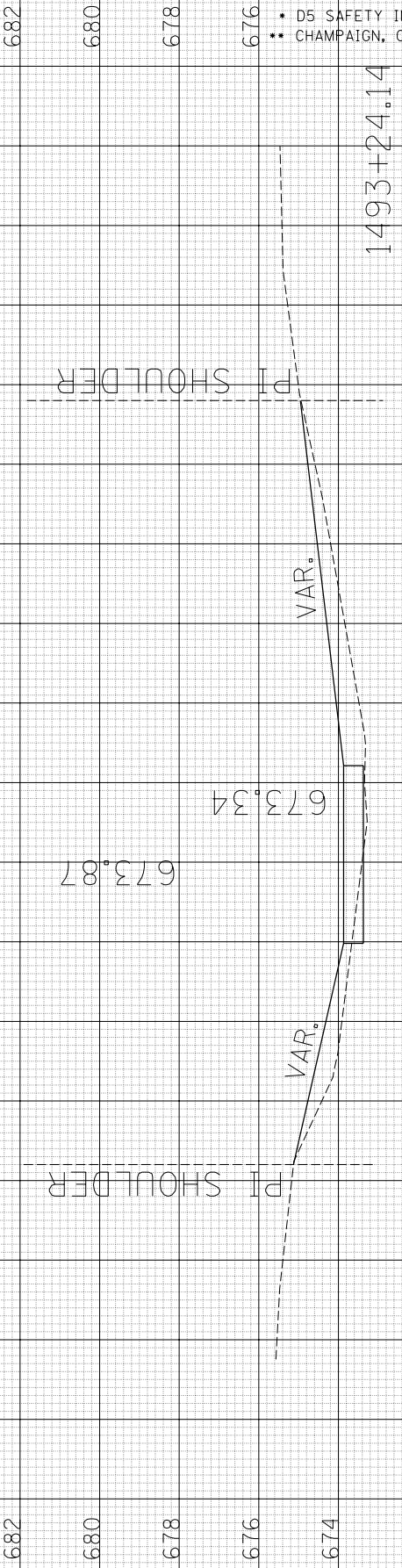
C = 0.00
 F = 12.05

C = 0.00
 F = 8.99



C = 0.00
 F = 12.89

C = 0.00
 F = 12.14



C = 0.00
 F = 4.37

C = 0.00
 F = 8.63

F.A.I. RTE.	SECTION	COUNTY	TOTAL SHEETS	SHEET NO.
57	.	..	153	87

STA. 1493+24.14 TO STA. 1493+50.00

FED. ROAD DIST. NO.	ILLINOIS FED. AID PROJECT
	• D5 SAFETY IMPROVEMENT 2007-2 • CHAMPAIGN, COLES, & DOUGLAS

CONTRACT NO. 70628