

PLOT DATE = 3/30/2007
 PLOT NAME = 1015082
 PLOT SCALE = 10.5082 / IN.
 USER NAME = pier-arob-

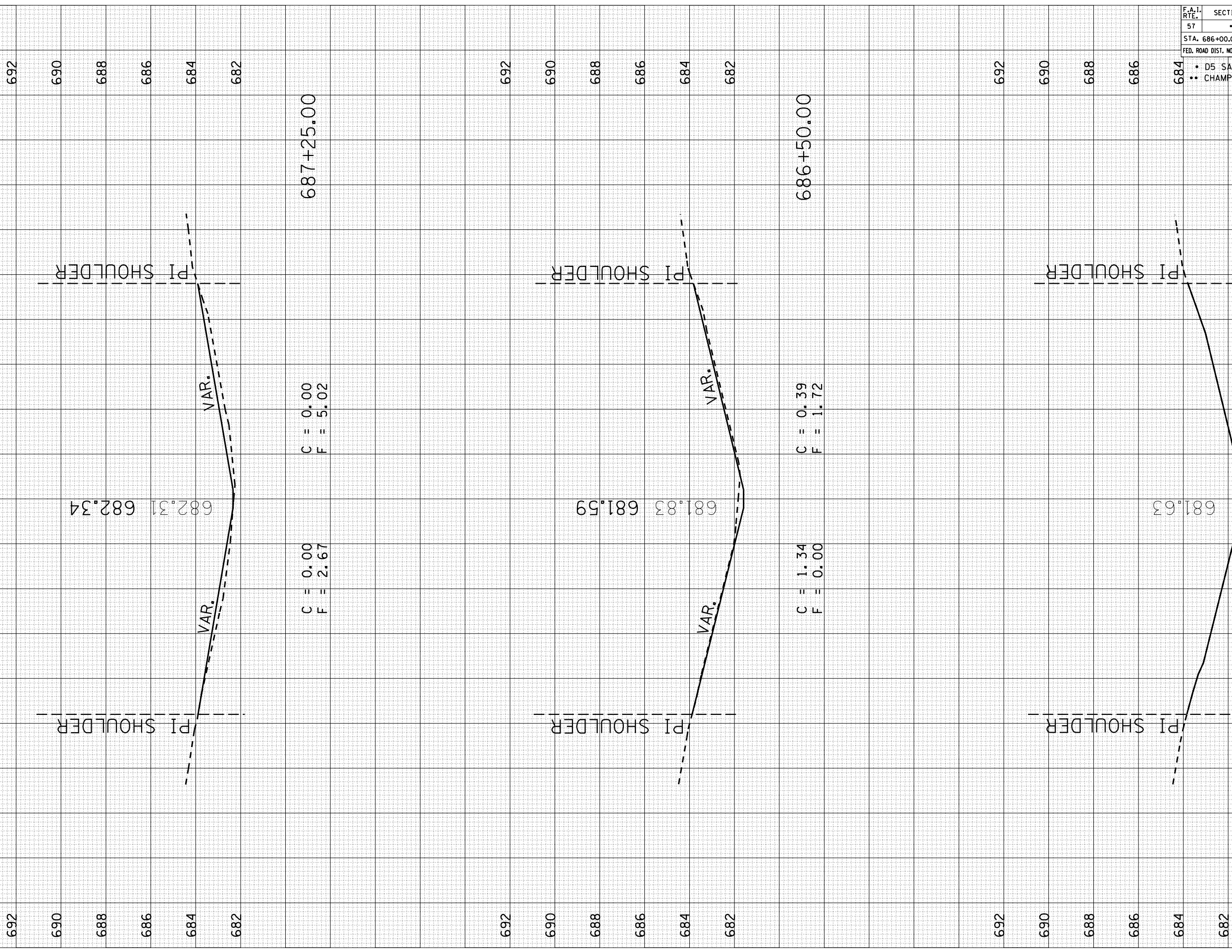
ORIGINAL SURVEYED SURVEY PLOTTED
 NO. AREAS CHECKED

FINAL SURVEY SURVEYED SURVEY PLOTTED
 NO. AREAS CHECKED

BY DATE

S.N. 021-0043

Sheet 1 of 4



MATCH EXISTING SLOPES

C = 0.00
 F = 0.00

F.A.I. RTE.	SECTION	COUNTY	TOTAL SHEETS	SHEET NO.
57	.	..	153	101
STA. 686+00.00		TO STA. 687+25.00		
FED. ROAD DIST. NO.		ILLINOIS FED. AID PROJECT		

• D5 SAFETY IMPROVEMENT 2007-2
 • CHAMPAIGN, COLES, & DOUGLAS

PLOT DATE = 3/26/2007
 PLOT NAME = 1015082
 PLOT SCALE = 10:5000
 USER NAME = pier-arob-

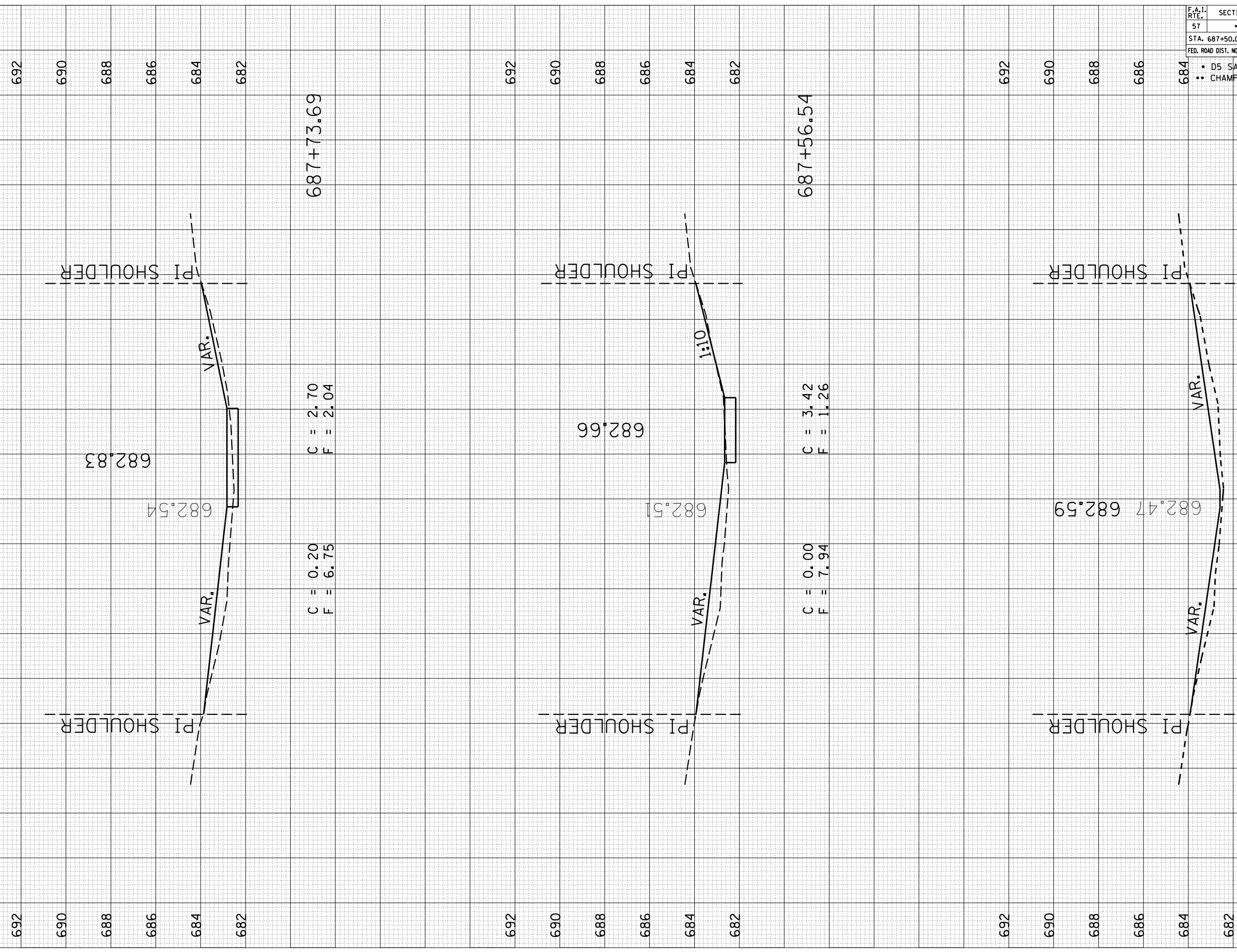
ORIGINAL SURVEYED SURVEY PLOTTED
 NO. AREAS CHECKED

FINAL SURVEY SURVEYED SURVEY PLOTTED
 NO. AREAS CHECKED

BY DATE

S.N. 021-0043

Sheet 2 of 4



687+73.69

687+56.54

687+50.00

F.A.I. RTE.	SECTION	COUNTY	TOTAL SHEETS	SHEET NO.
57	.	..	153	102

STA. 687+50.00 TO STA. 687+73.69
 FED. ROAD DIST. NO. ILLINOIS FED. AID PROJECT

- D5 SAFETY IMPROVEMENT 2007-2
- CHAMPAIGN, COLES, & DOUGLAS

PLOT DATE : 3/26/2007
 FILE NAME : \\s1\p1\021-0043\021-0043.dwg
 PLOT SCALE : 10.5682' / IN.
 USER NAME : p1e-ar0rb-

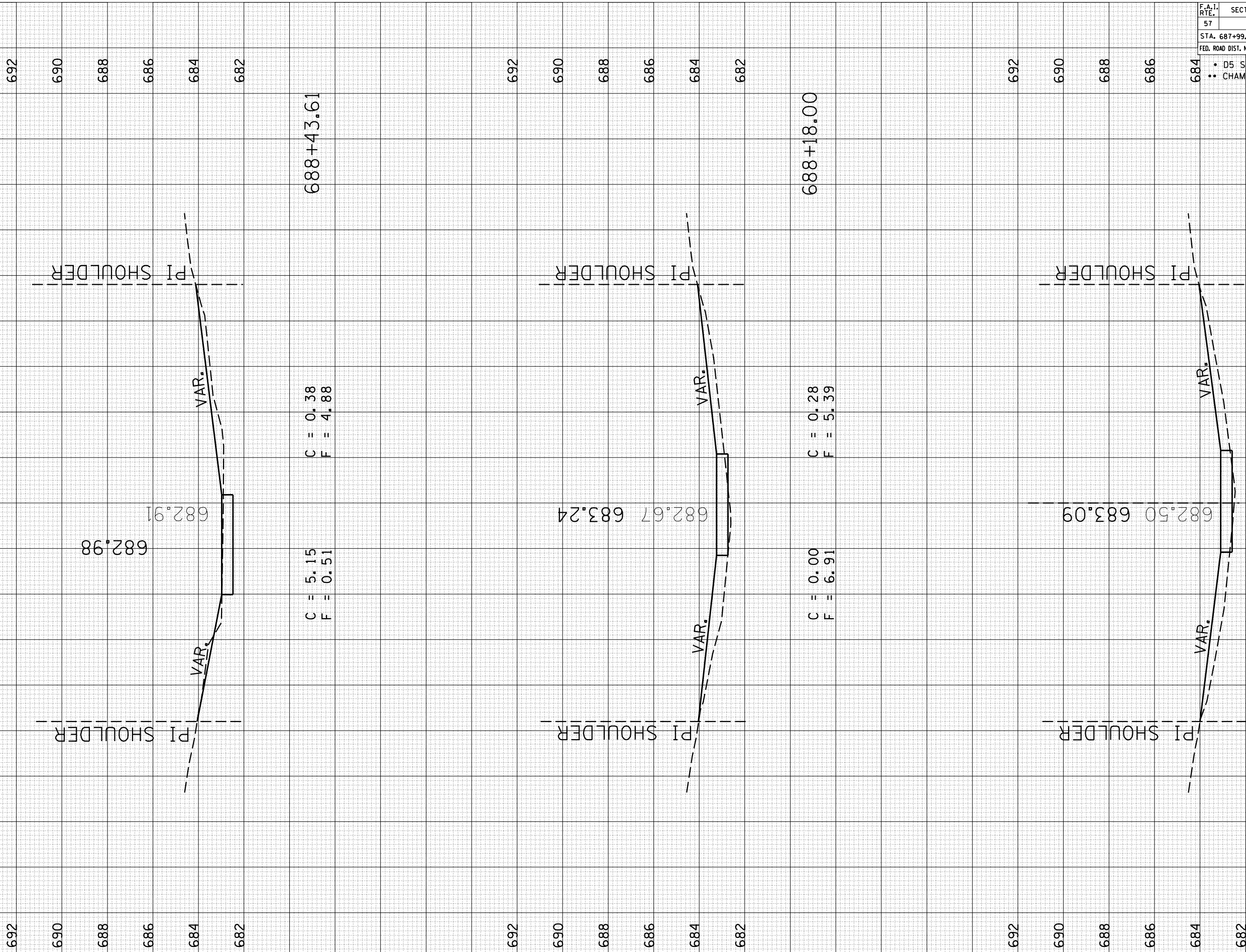
ORIGINAL SURVEYED SURVEY PLOTTED
 NO. AREAS CHECKED

FINAL SURVEY SURVEYED SURVEY PLOTTED
 NO. AREAS CHECKED

BY DATE

S.N. 021-0043

Sheet 3 of 4



692
690
688
686
684
682

692
690
688
686
684
682

C = 5.15
F = 0.51

688+43.61

C = 0.00
F = 6.91

688+18.00

C = 0.14
F = 6.15

687+99.29

F.A.I. RTE.	SECTION	COUNTY	TOTAL SHEETS	SHEET NO.
57	.	..	153	103
STA. 687+99.29		TO STA. 688+43.61		
FED. ROAD DIST. NO. ILLINOIS FED. AID PROJECT				
• D5 SAFETY IMPROVEMENT 2007-2				
•• CHAMPAIGN, COLES, & DOUGLAS				

PLOT DATE : 3/26/2007
 PLOT NAME : 1015082
 PLOT SCALE : 10.5082
 USER NAME : pier-arob-

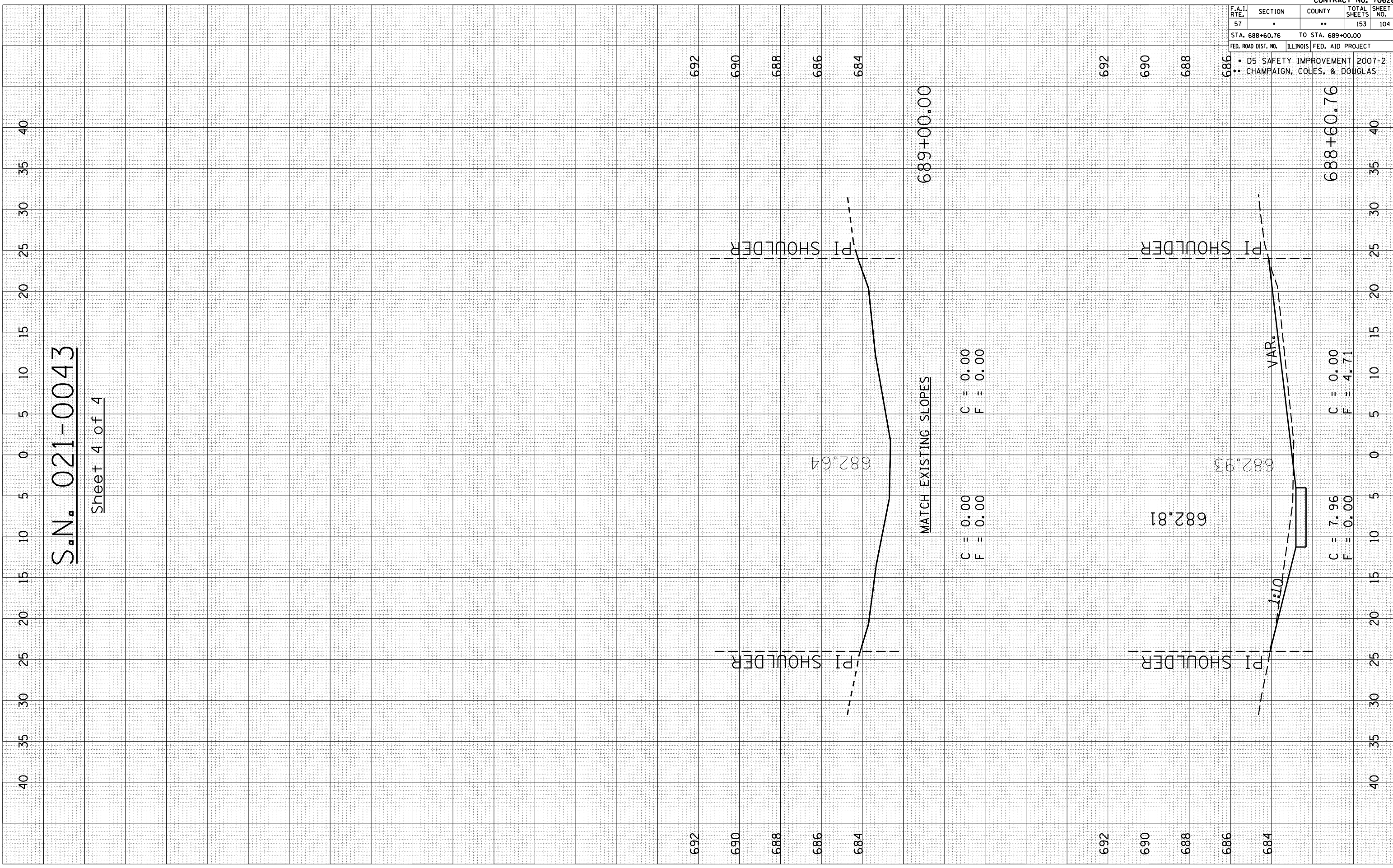
ORIGINAL SURVEYED SURVEY PLOTTED
 NO. AREAS CHECKED

FINAL SURVEY SURVEYED SURVEY PLOTTED
 NO. AREAS CHECKED

BY DATE

S.N. 021-0043

Sheet 4 of 4



CONTRACT NO. 70628

F.A.I. RTE.	SECTION	COUNTY	TOTAL SHEETS	SHEET NO.
57	.	..	153	104

STA. 688+60.76 TO STA. 689+00.00
 FED. ROAD DIST. NO. ILLINOIS FED. AID PROJECT

- D5 SAFETY IMPROVEMENT 2007-2
- CHAMPAIGN, COLES, & DOUGLAS

688+60.76

C = 0.00
 F = 4.71

C = 7.96
 F = 0.00

C = 0.00
 F = 0.00

PLOT DATE : 3/26/2007
 PLOT NAME : 1015082
 PLOT SCALE : 10.5082
 USER NAME : pier-arb

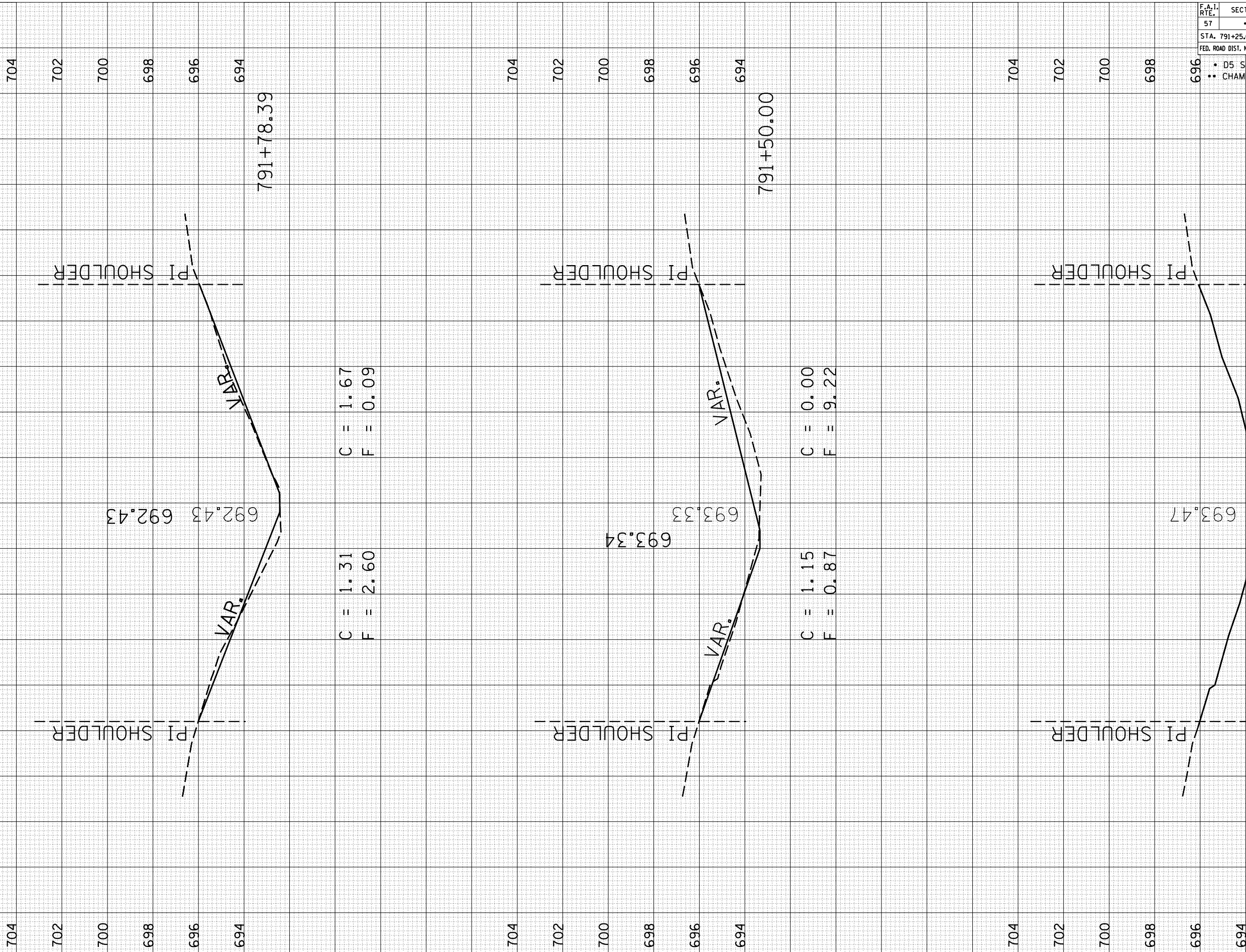
ORIGINAL SURVEYED SURVEY PLOTTED
 NO. AREAS CHECKED

FINAL SURVEY SURVEYED SURVEY PLOTTED
 NO. AREAS CHECKED

BY DATE

S.N. 021-0034

Sheet 1 of 6



MATCH EXISTING SLOPE

C = 0.00
 F = 0.00

C = 0.00
 F = 0.00

F.A.I. RTE.	SECTION	COUNTY	TOTAL SHEETS	SHEET NO.
57	.	..	153	105

STA. 791+25.00 TO STA. 791+78.39
 FED. ROAD DIST. NO. ILLINOIS FED. AID PROJECT

- D5 SAFETY IMPROVEMENT 2007-2
- CHAMPAIGN, COLES, & DOUGLAS

PLOT DATE : 3/30/2007
 PLOT NAME : 1015082
 PLOT SCALE : 10.5082
 USER NAME : pier-arob-

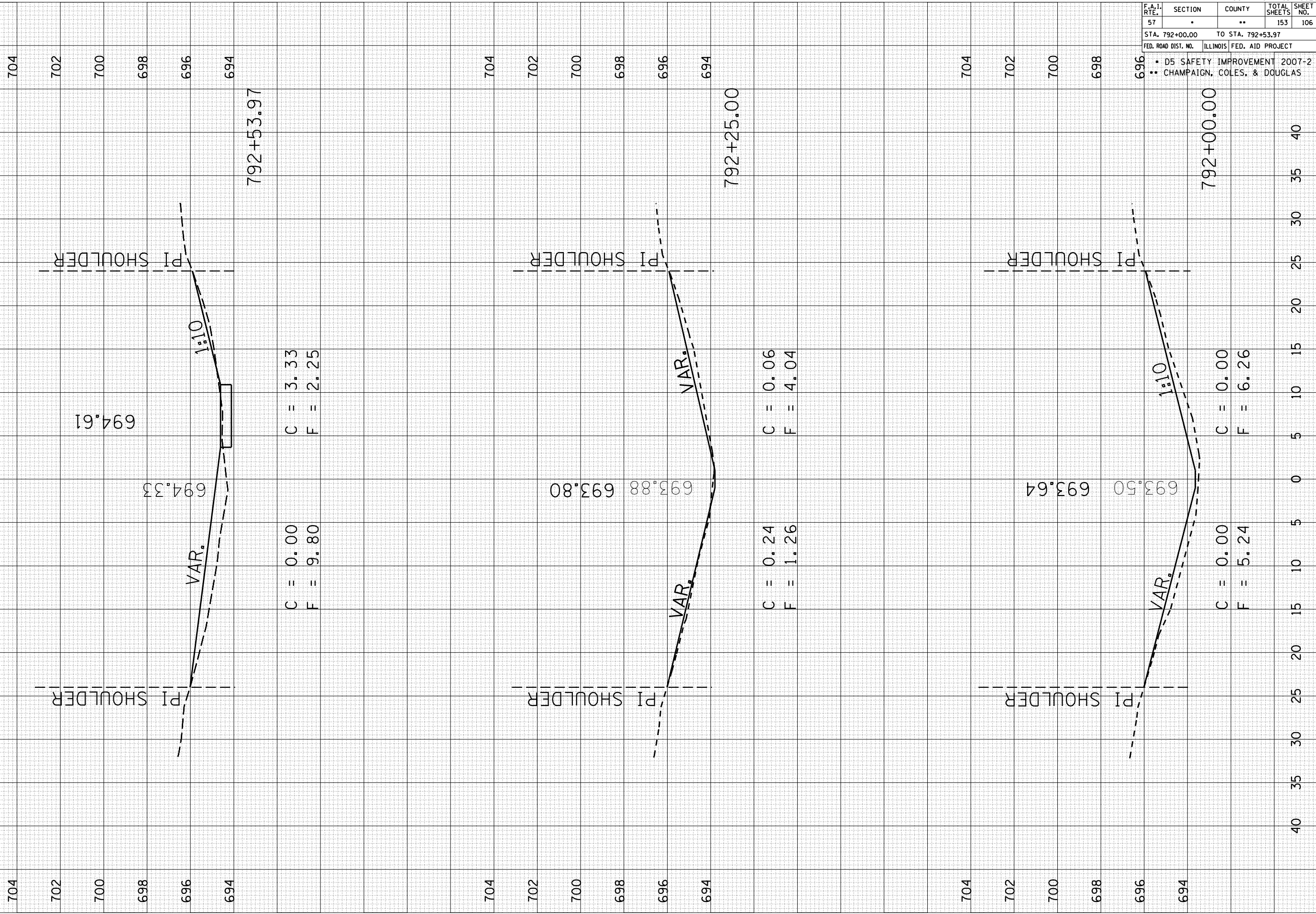
ORIGINAL SURVEYED SURVEY PLOTTED
 NO. AREAS CHECKED

FINAL SURVEY SURVEYED SURVEY PLOTTED
 NO. AREAS CHECKED

BY DATE

S.N. 021-0034

Sheet 2 of 6



F.A.I. RTE.	SECTION	COUNTY	TOTAL SHEETS	SHEET NO.
57	.	..	153	106
STA. 792+00.00		TO STA. 792+53.97		
FED. ROAD DIST. NO.		ILLINOIS FED. AID PROJECT		

• D5 SAFETY IMPROVEMENT 2007-2
 • CHAMPAIGN, COLES, & DOUGLAS

PLOT DATE : 3/26/2007
 PLOT NAME : 021-0034
 PLOT SCALE : 10.5682 / IN.
 USER NAME : pier-arb

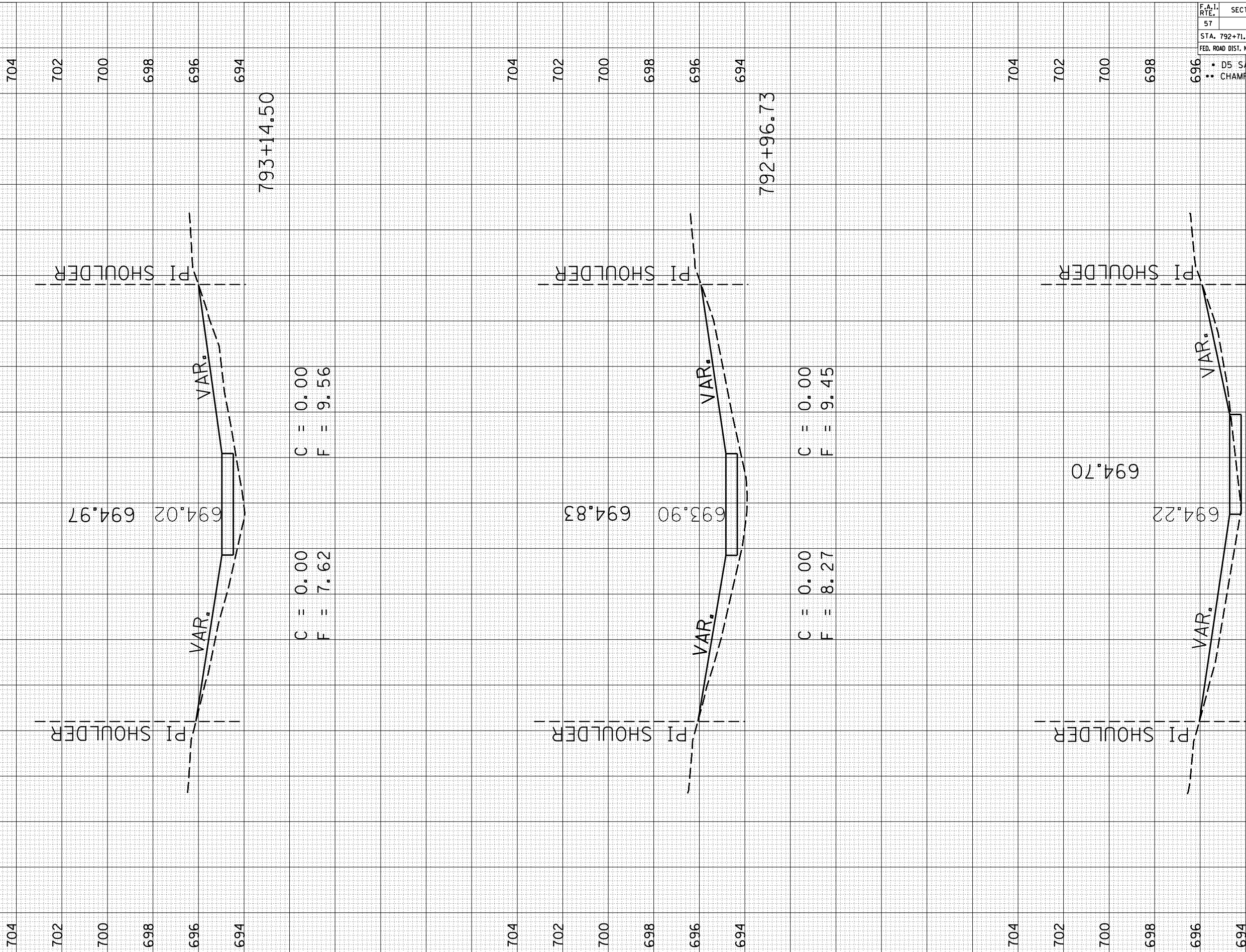
ORIGINAL SURVEYED SURVEY PLOTTED
 NO. AREAS CHECKED

FINAL SURVEY SURVEYED SURVEY PLOTTED
 NO. AREAS CHECKED

BY DATE

S.N. 021-0034

Sheet 3 of 6



F.A.I. RTE.	SECTION	COUNTY	TOTAL SHEETS	SHEET NO.
57	.	..	153	107

STA. 792+71.12 TO STA. 793+14.50
 FED. ROAD DIST. NO. ILLINOIS FED. AID PROJECT

- D5 SAFETY IMPROVEMENT 2007-2
- CHAMPAIGN, COLES, & DOUGLAS

CONTRACT NO. 70628

PLOT DATE : 3/26/2007
 PLOT NAME : 021-0034
 PLOT SCALE : 10.5682' / IN.
 USER NAME : pier-arob-

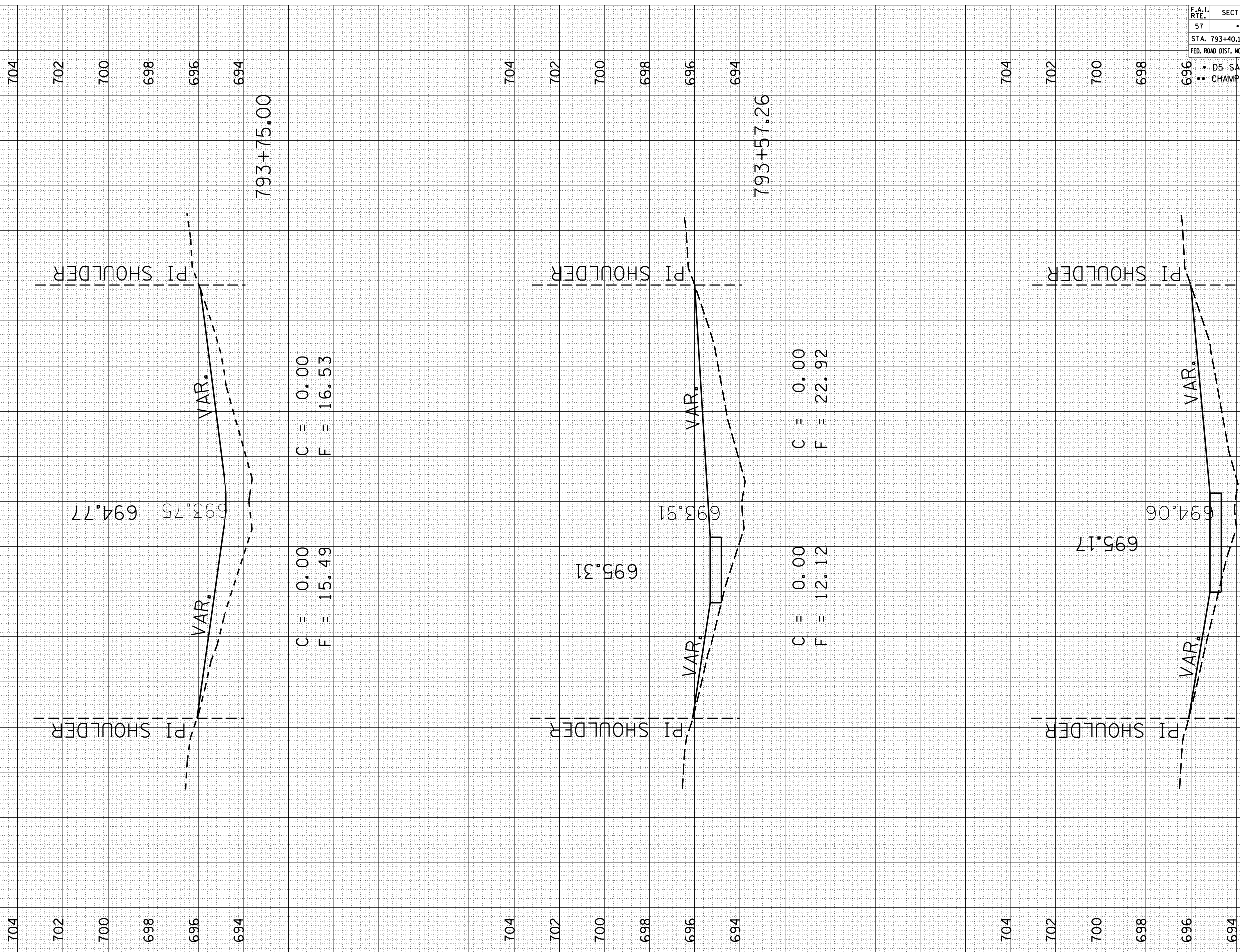
ORIGINAL SURVEYED SURVEY PLOTTED
 NO. 021-0034-0004
 AREAS CHECKED

FINAL SURVEY SURVEYED SURVEY PLOTTED
 NO. 021-0034-0004
 AREAS CHECKED

BY _____ DATE _____

S.N. 021-0034

Sheet 4 of 6



704
702
700
698
696
694

704
702
700
698
696
694

F.A.I. RTE.	SECTION	COUNTY	TOTAL SHEETS	SHEET NO.
57	.	..	153	108

STA. 793+40.11 TO STA. 793+75.00
 FED. ROAD DIST. NO. ILLINOIS FED. AID PROJECT

- D5 SAFETY IMPROVEMENT 2007-2
- CHAMPAIGN, COLES, & DOUGLAS

CONTRACT NO. 70628

793+40.11

40 35 30 25 20 15 10 5 0 5 10 15 20 25 30 35 40

PLOT DATE : 3/30/2007
 PLOT NAME : 1015082
 PLOT SCALE : 10.5082 / IN.
 USER NAME : pier-arob-

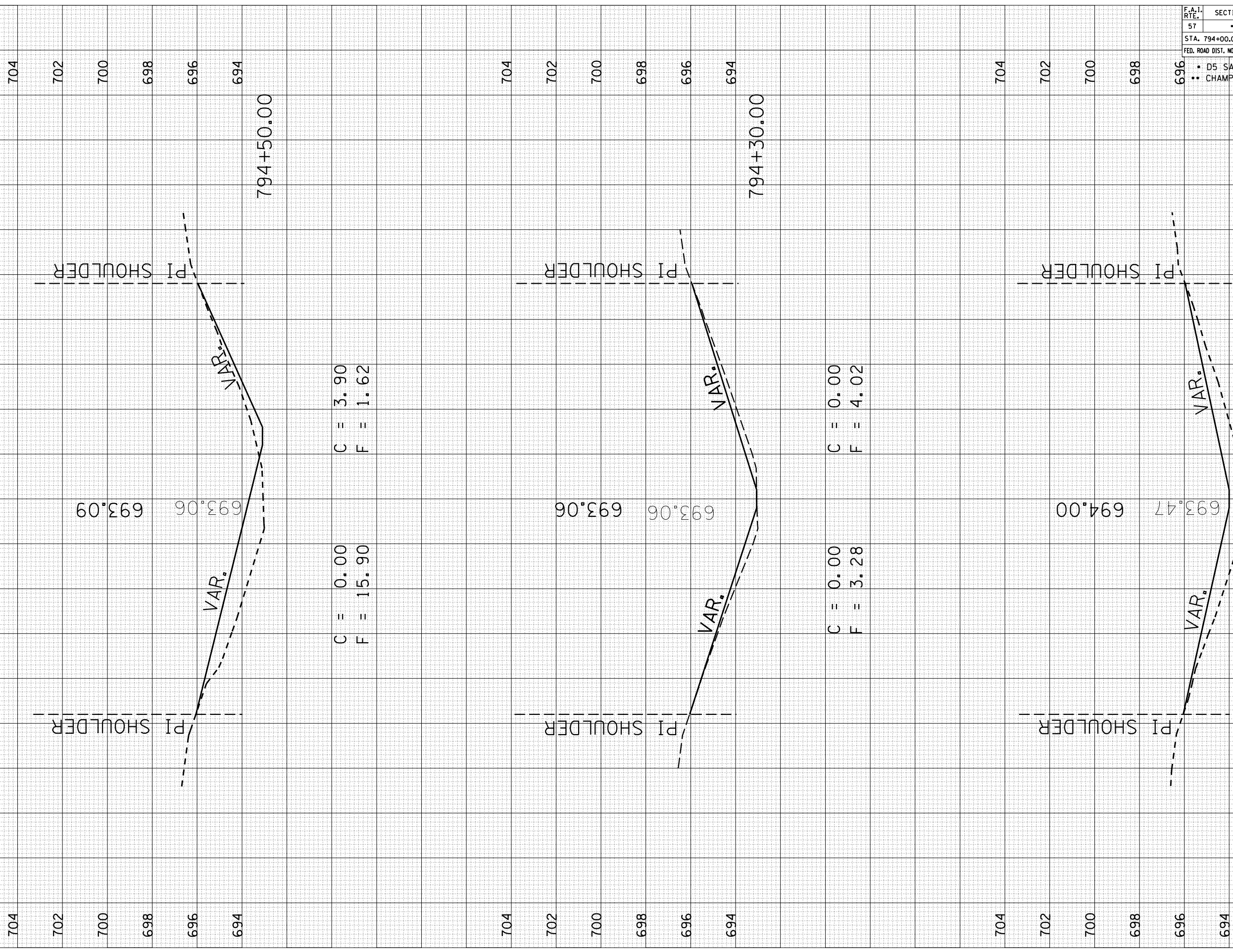
ORIGINAL SURVEYED SURVEY PLOTTED
 NO. AREAS CHECKED

FINAL SURVEY SURVEYED SURVEY PLOTTED
 NO. AREAS CHECKED

BY DATE

S.N. 021-0034

Sheet 5 of 6



C = 0.00 C = 3.90
 F = 15.90 F = 1.62

C = 0.00 C = 0.00
 F = 3.28 F = 4.02

C = 0.00 C = 0.00
 F = 10.60 F = 11.49


F.A.I. RTE.	SECTION	COUNTY	TOTAL SHEETS	SHEET NO.
57	.	..	153	109
STA. 794+00.00		TO STA. 794+50.00		
FED. ROAD DIST. NO.		ILLINOIS FED. AID PROJECT		
<ul style="list-style-type: none"> D5 SAFETY IMPROVEMENT 2007-2 CHAMPAIGN, COLES, & DOUGLAS 				

PLOT DATE : 3/26/2007
 PLOT NAME : 1015082
 PLOT SCALE : 10.5082 / IN.
 USER NAME : pier-arob-

ORIGINAL SURVEYED SURVEY PLOTTED
 NO. AREAS CHECKED

FINAL SURVEY SURVEYED SURVEY PLOTTED
 NO. AREAS CHECKED

BY DATE



S.N. 021-0034

Sheet 6 of 6

CONTRACT NO. 70628

F.A.I. RTE.	SECTION	COUNTY	TOTAL SHEETS	SHEET NO.
57	.	..	153	110
STA. 795+00.00		TO STA. 795+00.00		
FED. ROAD DIST. NO.		ILLINOIS FED. AID PROJECT		
<ul style="list-style-type: none"> • D5 SAFETY IMPROVEMENT 2007-2 • CHAMPAIGN, COLES, & DOUGLAS 				

704
702
700
698
696

PI SHOULDER

693.34

795+00.00

MATCH EXISTING SLOPE

C = 0.00
F = 0.00

694

40 35 30 25 20 15 10 5 0 5 10 15 20 25 30 35 40

PLOT DATE : 3/26/2007
 PLOT NAME : 169+50.32
 PLOT SCALE : 10:5000
 USER NAME : pier-arb

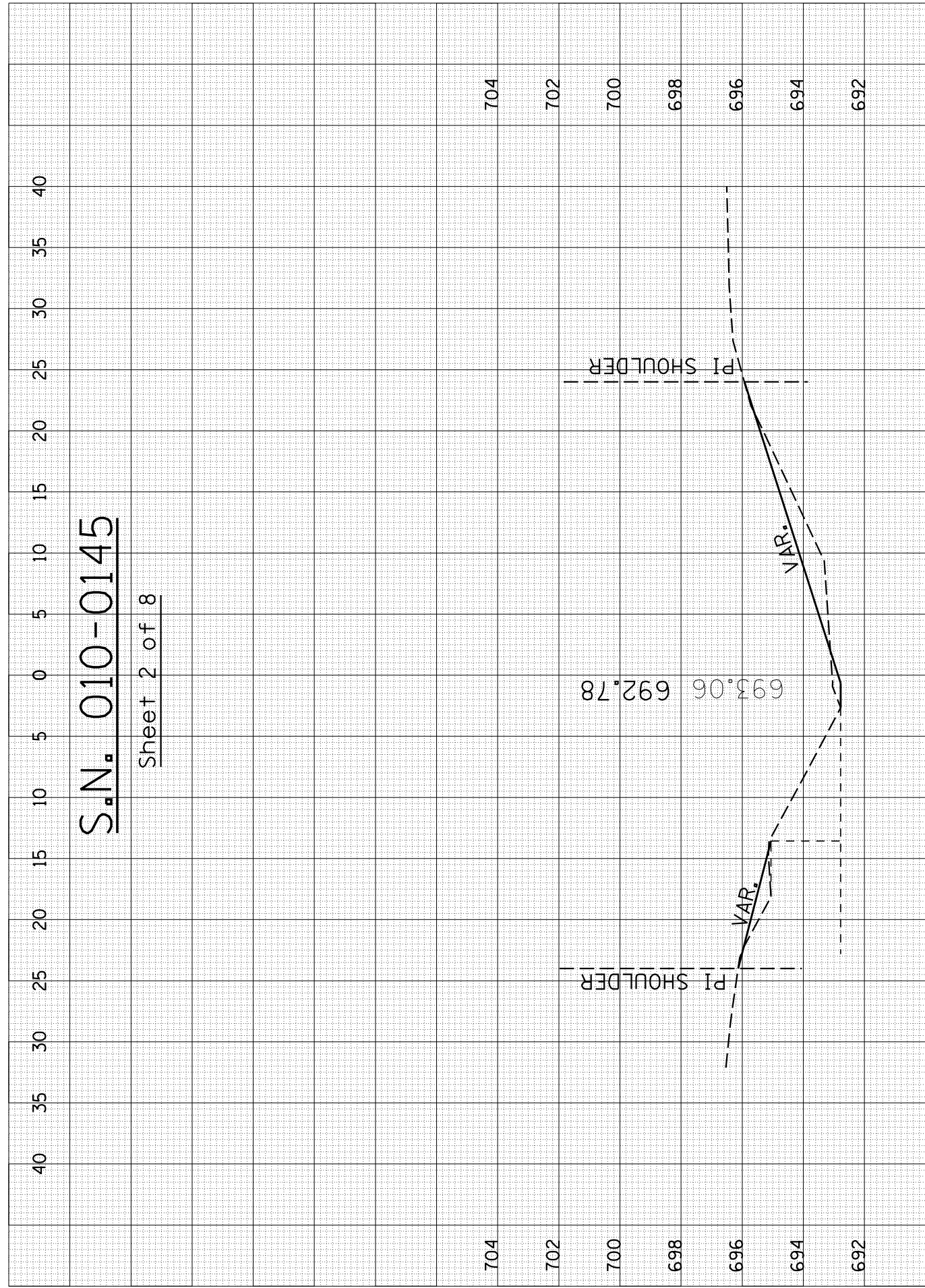
ORIGINAL SURVEYED SURVEY PLOTTED
 NO. AREAS CHECKED

FINAL SURVEY SURVEYED SURVEY PLOTTED
 NO. AREAS CHECKED

BY DATE

S.N. 010-0145

Sheet 2 of 8



169+50.32

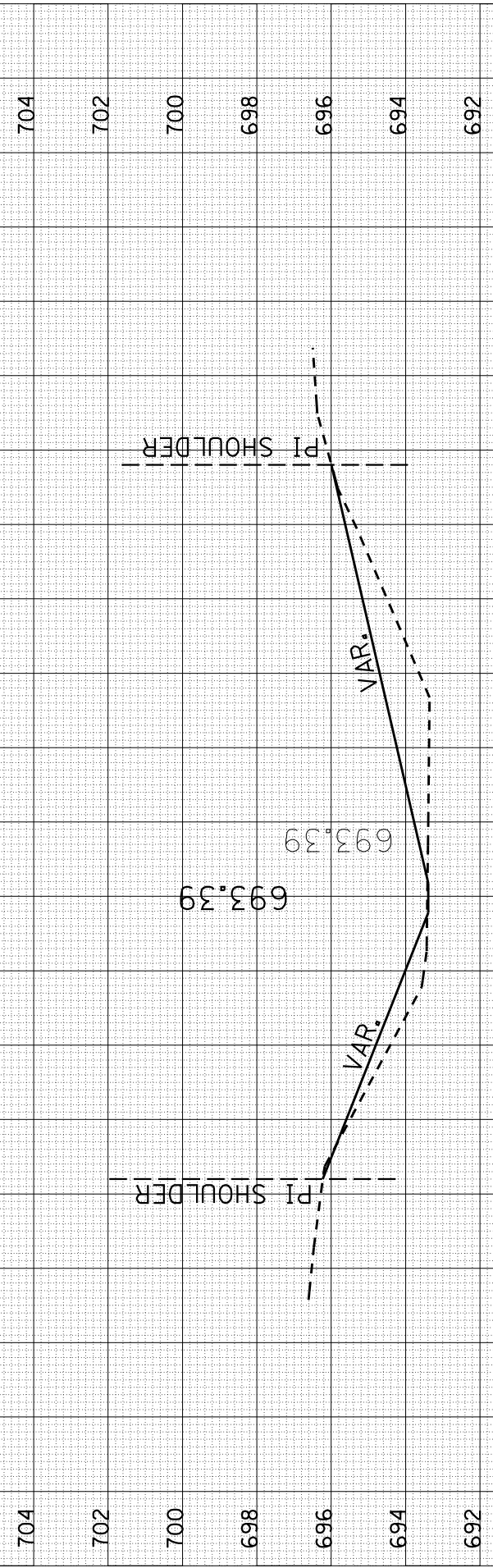
C = 0.19
F = 7.32

C = 0.45
F = 1.85

F.A.I. RTE.	SECTION	COUNTY	TOTAL SHEETS	SHEET NO.
57	.	**	153	112

STA. 169+25.00 TO STA. 169+50.32
 FED. ROAD DIST. NO. ILLINOIS FED. AID PROJECT

- D5 SAFETY IMPROVEMENT 2007-2
- CHAMPAIGN, COLES & DOUGLAS



169+50.32

C = 0.00
F = 15.36

C = 2.02
F = 5.61

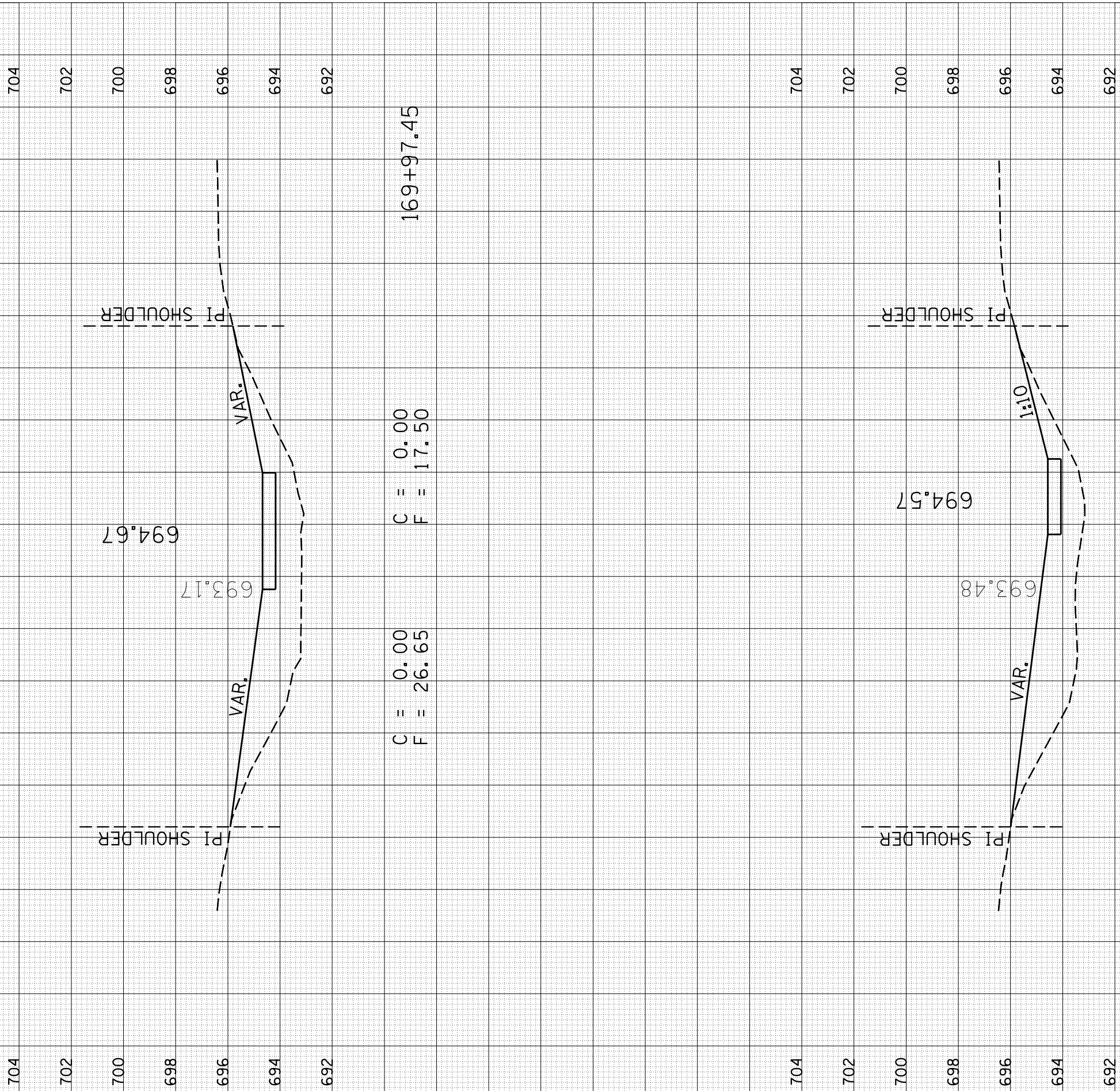
PLOT DATE : 3/26/2007
 PLOT NAME : 169+78.39
 PLOT SCALE : 10:5000
 USER NAME : pier-arob

ORIGINAL SURVEY	SURVEYED	BY	DATE
SURVEY	SURVEY		
PLotted	PLotted		
AREAS CHECKED	AREAS CHECKED		

FINAL SURVEY	SURVEYED	BY	DATE
SURVEY	SURVEY		
NOTE BOOK	NOTE BOOK		
AREAS CHECKED	AREAS CHECKED		

S.N. 010-0145

Sheet 3 of 8



F.A.I. RTE.	SECTION	COUNTY	TOTAL SHEETS	SHEET NO.
57	.	..	153	113

STA. 169+78.39 TO STA. 169+97.45
 FED. ROAD DIST. NO. ILLINOIS FED. AID PROJECT

- D5 SAFETY IMPROVEMENT 2007-2
- CHAMPAIGN, COLES & DOUGLAS

STATION	CURVE DATA	ELEVATION
692	C = 0.00 F = 27.48	694.57
696	C = 0.00 F = 16.05	694.67
700		
704		

CONTRACT NO. 70628

PLOT DATE : 3/26/2007
 PLOT NAME : 170+21.14
 PLOT SCALE : 10:5000
 USER NAME : pier-arob-

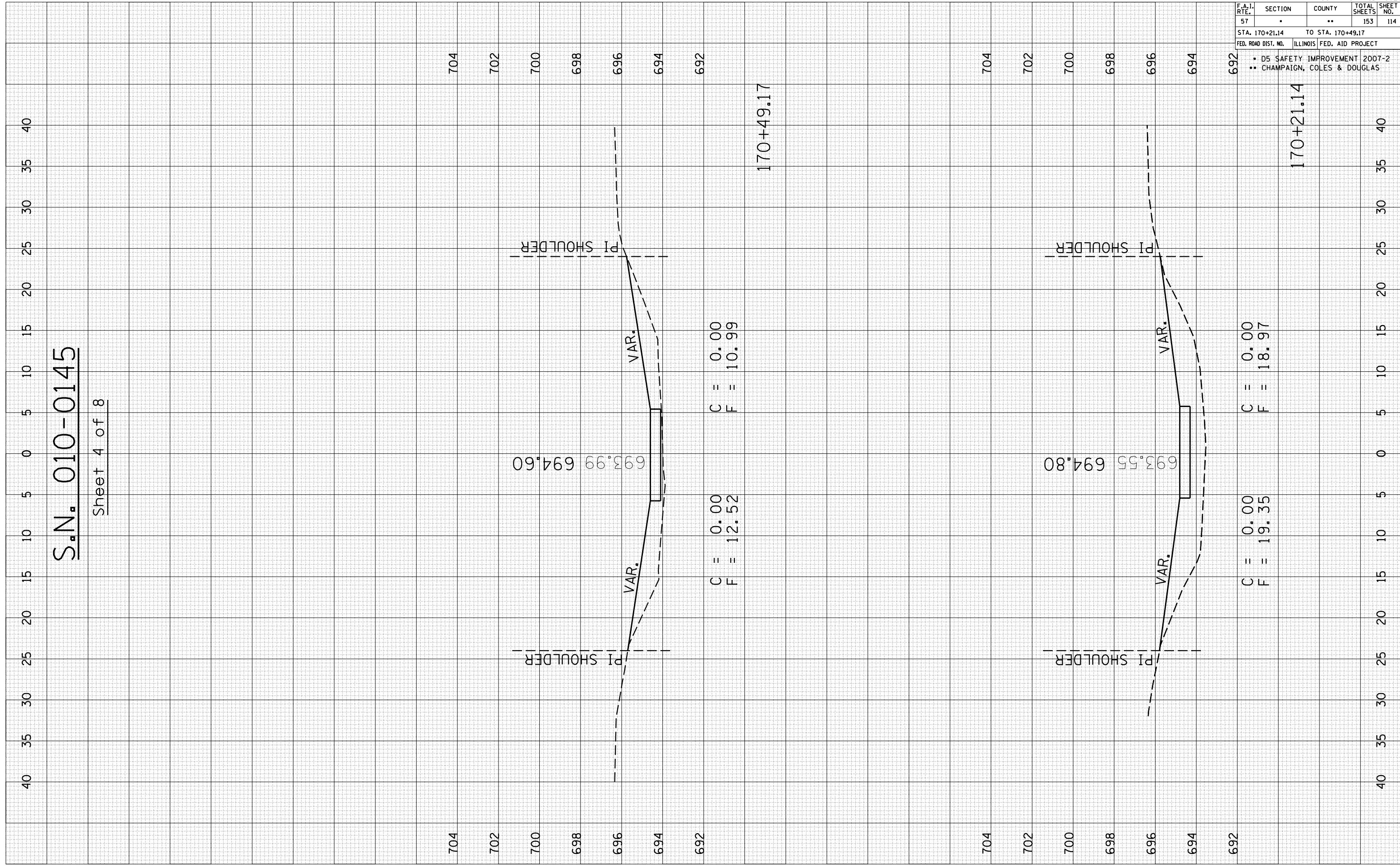
ORIGINAL SURVEYED SURVEY PLOTTED
 NO. AREAS CHECKED

FINAL SURVEY SURVEYED SURVEY PLOTTED
 NO. AREAS CHECKED

BY DATE

S.N. 010-0145

Sheet 4 of 8



F.A.I. RTE.	SECTION	COUNTY	TOTAL SHEETS	SHEET NO.
57	.	**	153	114

STA. 170+21.14 TO STA. 170+49.17
 FED. ROAD DIST. NO. ILLINOIS FED. AID PROJECT

- D5 SAFETY IMPROVEMENT 2007-2
- CHAMPAIGN, COLES & DOUGLAS

170+21.14

170+49.17

PLOT DATE : 3/26/2007
 PLOT NAME : 170+72.86
 PLOT SCALE : 10:5000
 USER NAME : pier-arob-

ORIGINAL SURVEYED SURVEY PLOTTED
 NO. AREAS CHECKED

FINAL SURVEY SURVEYED SURVEY PLOTTED
 NO. AREAS CHECKED

BY DATE

S.N. 010-0145

Sheet 5 of 8

704
702
700
698
696
694
692

704
702
700
698
696
694
692



C = 0.00
F = 6.12

C = 0.00
F = 21.07

170+91.92

C = 0.00
F = 8.92

C = 0.00
F = 18.79

170+72.86

702
700
698
696
694
692

702
700
698
696
694
692

CONTRACT NO. 70628				
F.A.I. RTE.	SECTION	COUNTY	TOTAL SHEETS	SHEET NO.
57	.	..	153	115
STA. 170+72.86		TO STA. 170+91.92		
FED. ROAD DIST. NO.		ILLINOIS FED. AID PROJECT		
• D5 SAFETY IMPROVEMENT		2007-2		
• CHAMPAIGN, COLES & DOUGLAS				

40
35
30
25
20
15
10
5
0
5
10
15
20
25
30
35
40

40
35
30
25
20
15
10
5
0
5
10
15
20
25
30
35
40

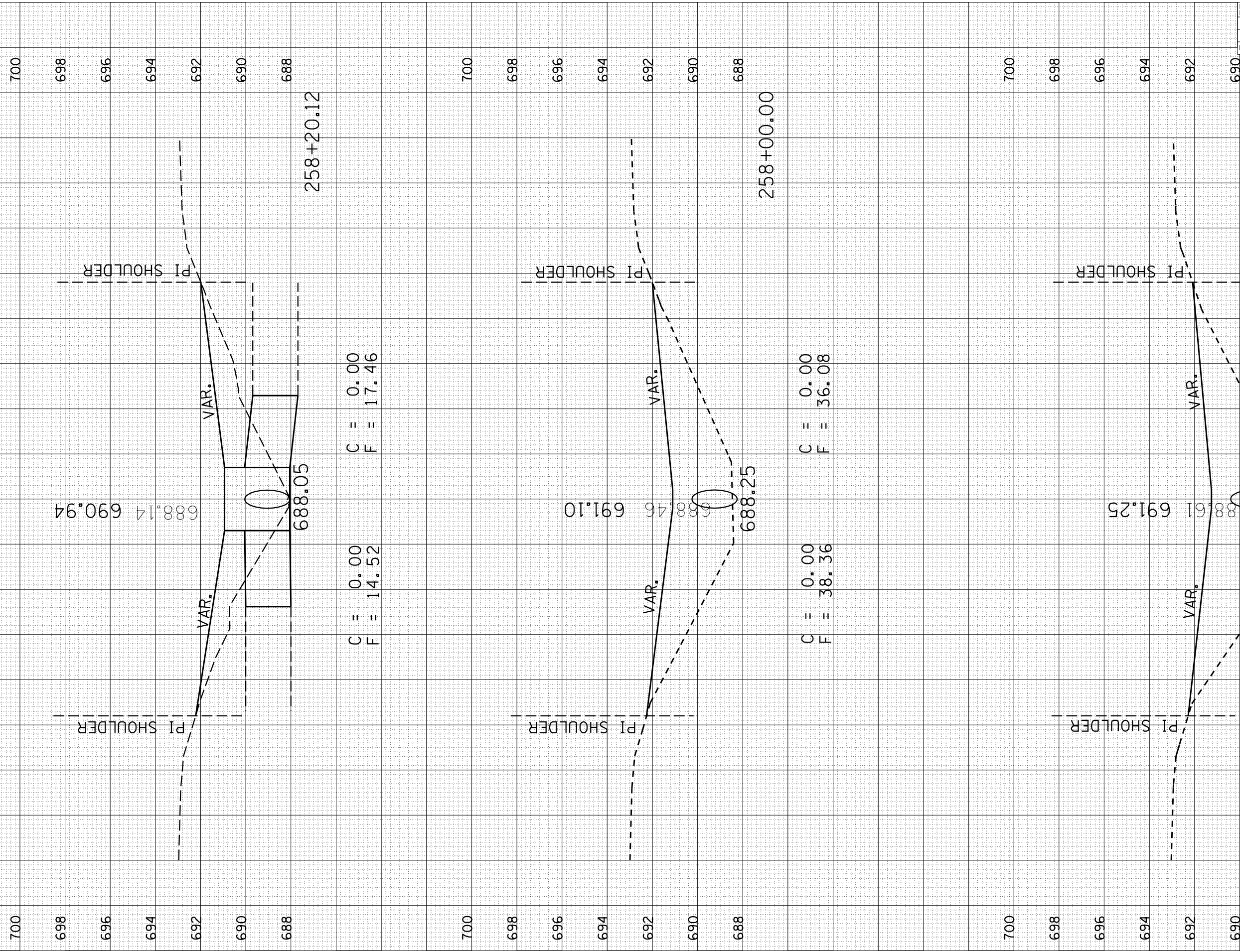
PLOT DATE : 3/26/2007
 FILE NAME : I:\0101018.0181\0101018.0181.dwg
 PLOT SCALE : 10.5682' / IN.
 USER NAME : pier-arob-

ORIGINAL SURVEYED SURVEY PLOTTED
 NO. DATE

FINAL SURVEY SURVEYED SURVEY PLOTTED
 NO. DATE

S.N. 010-0181

Sheet 2 of 6



F.A.I. RTE.	SECTION	COUNTY	TOTAL SHEETS	SHEET NO.
57	.	**	153	120
STA. 257+75.00		TO STA. 258+20.12		
FED. ROAD DIST. NO.		ILLINOIS FED. AID PROJECT		
• D5 SAFETY IMPROVEMENT		2007-2		
•• CHAMPAIGN, COLES, & DOUGLAS				

PLOT DATE : 3/26/2007
 FILE NAME : I:\0101018.0181\0101018.0181.dwg
 PLOT SCALE : 10:5000
 USER NAME : pier-arob-

ORIGINAL SURVEYED SURVEY PLOTTED
 NO. AREAS CHECKED

FINAL SURVEY SURVEYED SURVEY PLOTTED
 NO. AREAS CHECKED

BY DATE

S.N. 010-0181

Sheet 3 of 6

700

698

696

694

692

690

C = 0.00
 F = 19.75

C = 0.00
 F = 22.03

258+71.05

PI SHOULDER

PI SHOULDER

691.23

689.91

VAR.

700

698

696

694

692

690

C = 0.00
 F = 36.88

C = 0.00
 F = 31.82

258+45.45

PI SHOULDER

PI SHOULDER

691.10

688.62

VAR.

700

698

696

694

692

690

C = 0.00
 F = 38.49

C = 0.00
 F = 28.05

258+28.30

PI SHOULDER

PI SHOULDER

690.99

688.35

VAR.

F.A.I. RTE.	SECTION	COUNTY	TOTAL SHEETS	SHEET NO.
57	.	..	153	121

STA. 258+28.30 TO STA. 258+71.05
 FED. ROAD DIST. NO. ILLINOIS FED. AID PROJECT
 • D5 SAFETY IMPROVEMENT 2007-2
 •• CHAMPAIGN, COLES, & DOUGLAS

PLOT DATE : 3/26/2007
 FILE NAME : I:\01010.0101\01010.0101.dwg
 PLOT SCALE : 10.5682 / IN.
 USER NAME : p1e-a0rb-

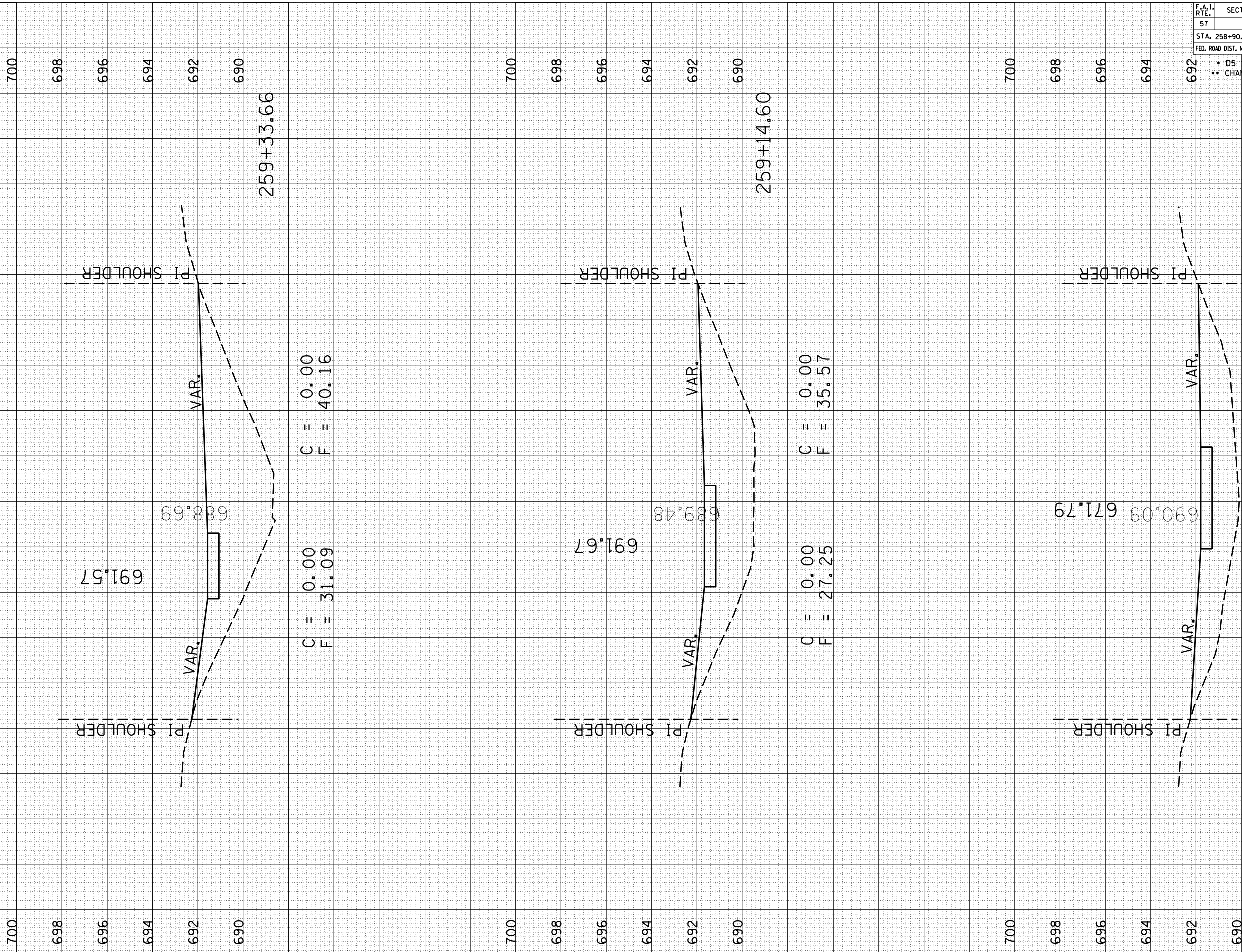
ORIGINAL SURVEYED SURVEY PLOTTED
 NO. AREAS CHECKED

FINAL SURVEY SURVEYED SURVEY PLOTTED
 NO. AREAS CHECKED

BY DATE

S.N. 010-0181

Sheet 4 of 6



F.A.I. RTE.	SECTION	COUNTY	TOTAL SHEETS	SHEET NO.
57	.	..	153	122
STA. 258+90.91		TO STA. 259+33.66		
FED. ROAD DIST. NO. ILLINOIS FED. AID PROJECT				
<ul style="list-style-type: none"> D5 SAFETY IMPROVEMENT 2007-2 CHAMPAIGN, COLES, & DOUGLAS 				

PLOT DATE : 3/30/2007
 FILE NAME : \\s1\proj\010-0181\010-0181.dwg
 PLOT SCALE : 10.5682 / IN.
 USER NAME : p1e-aor-bv

ORIGINAL SURVEYED SURVEY PLOTTED
 NO. AREAS CHECKED

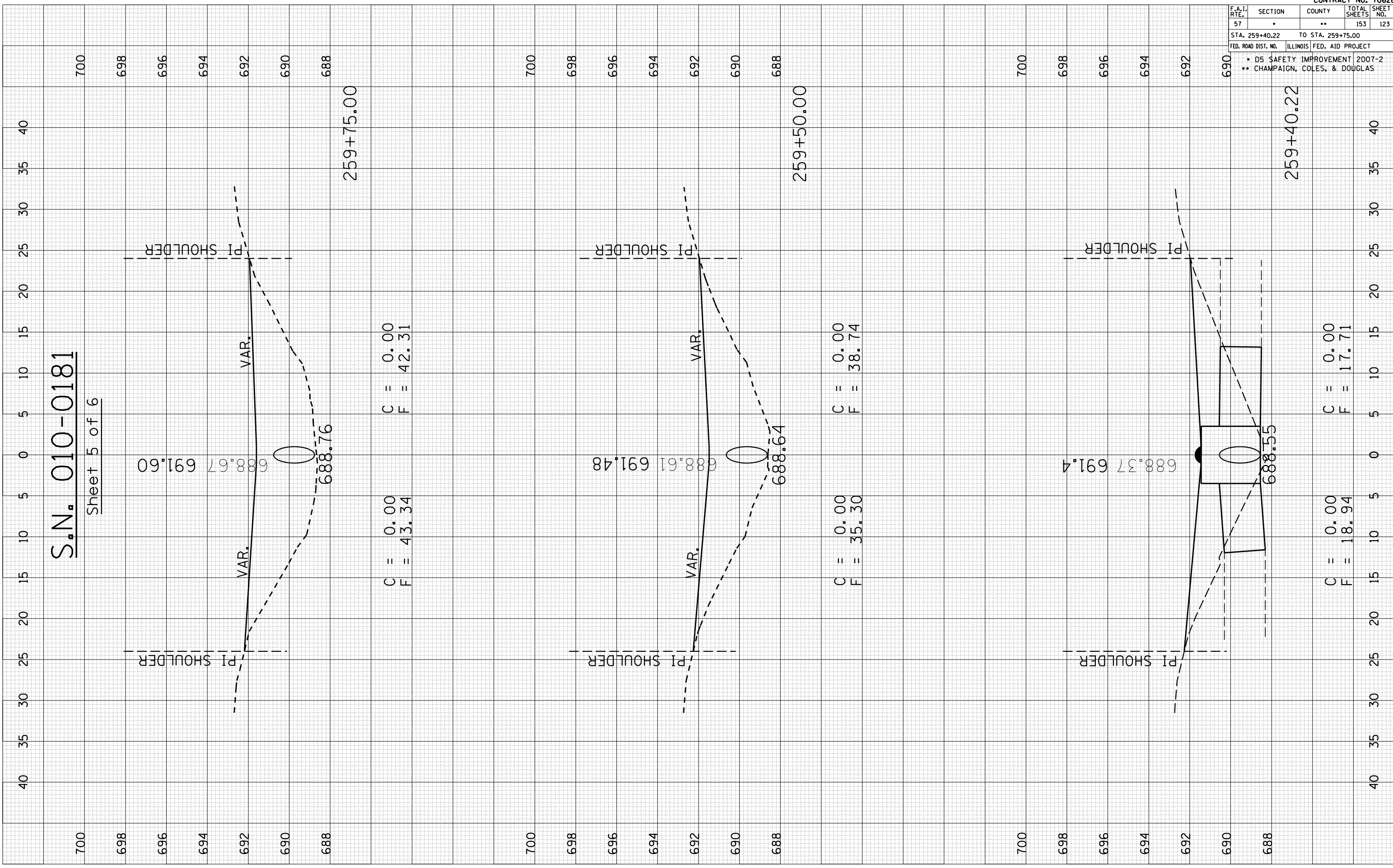
FINAL SURVEY SURVEYED SURVEY PLOTTED
 NO. AREAS CHECKED

BY DATE

S.N. 010-0181

Sheet 5 of 6

F.A.I. RTE.	SECTION	COUNTY	TOTAL SHEETS	SHEET NO.
57	.	**	153	123
STA. 259+40.22		TO STA. 259+75.00		
FED. ROAD DIST. NO.		ILLINOIS FED. AID PROJECT		
• D5 SAFETY IMPROVEMENT 2007-2				
** CHAMPAIGN, COLES, & DOUGLAS				



PLOT DATE : 3/26/2007
 FILE NAME : I:\01010.0101\01010.0101\01010.0101.dwg
 PLOT SCALE : 10.5682' / IN.
 USER NAME : pier-arob-

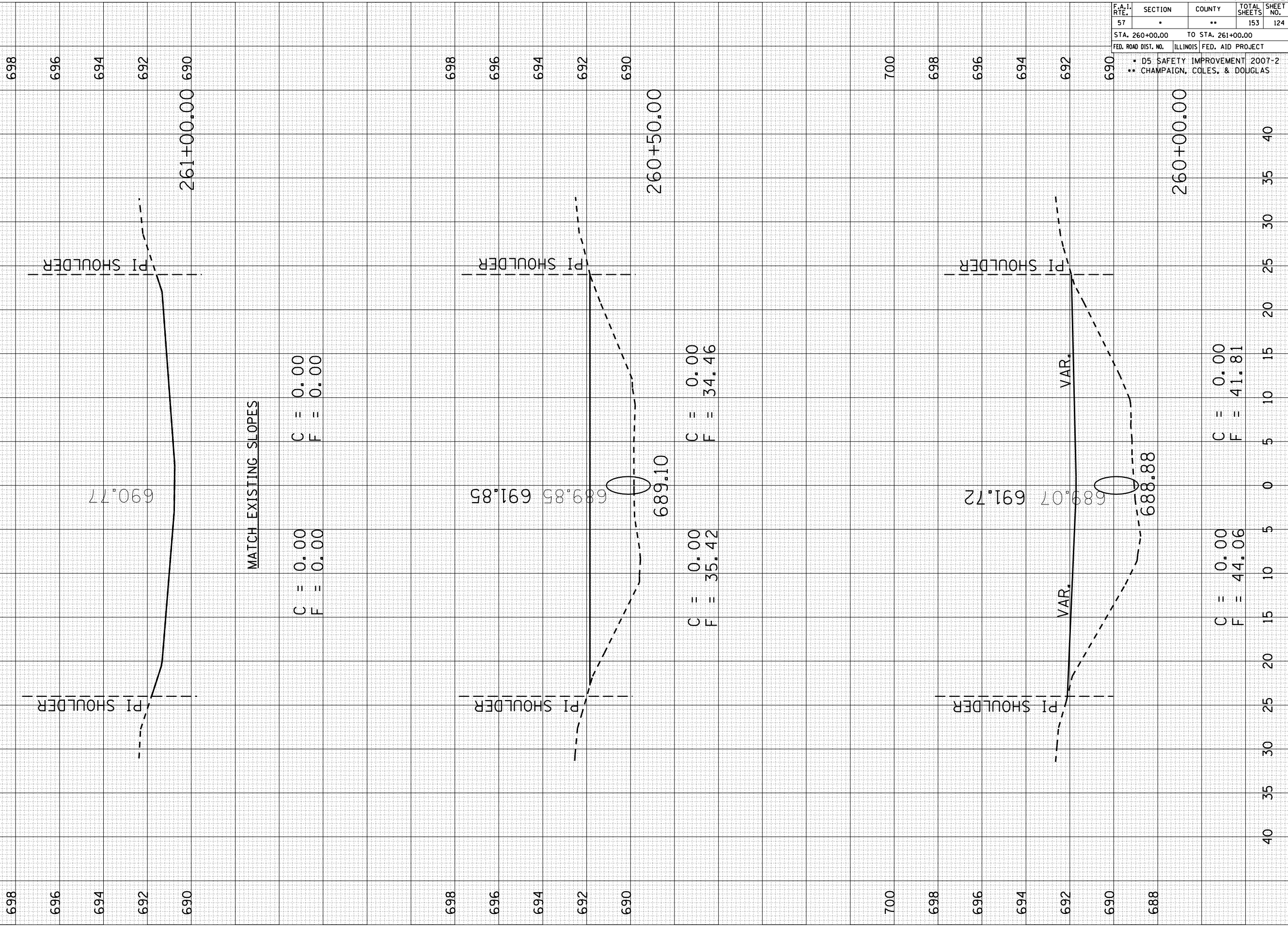
ORIGINAL SURVEYED SURVEY PLOTTED
 NO. AREAS CHECKED

FINAL SURVEY SURVEYED SURVEY PLOTTED
 NO. AREAS CHECKED

BY DATE

S.N. 010-0181

Sheet 6 of 6



F.A.I. RTE.	SECTION	COUNTY	TOTAL SHEETS	SHEET NO.
57	.	**	153	124
STA. 260+00.00		TO STA. 261+00.00		
FED. ROAD DIST. NO.		ILLINOIS FED. AID PROJECT		
.		D5 SAFETY IMPROVEMENT 2007-2		
.		** CHAMPAIGN, COLES, & DOUGLAS		

CONTRACT NO. 70628

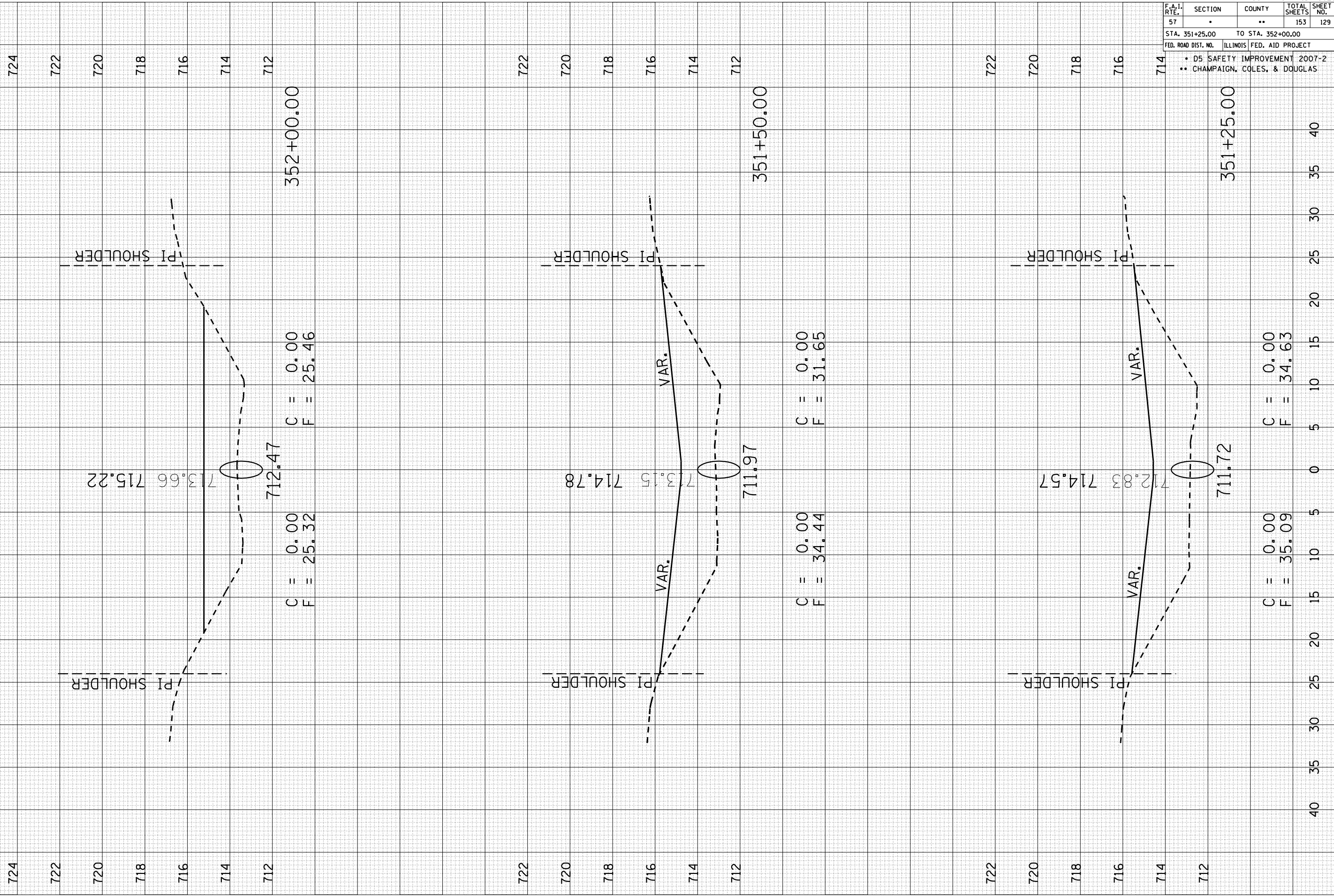
PLOT DATE : 3/26/2007
 FILE NAME : I:\0101018.0176\0101018.dwg
 PLOT SCALE : 10.5682' / IN.
 USER NAME : pier-arob-

ORIGINAL SURVEY	SURVEYED	BY	DATE
PLOTTED	PLOTTED		
NO.	NO.		

FINAL SURVEY	SURVEYED	BY	DATE
NOTE BOOK	PLOTTED		
NO.	NO.		

S.N. 010-0176

Sheet 5 of 6



CONTRACT NO. 70628				
F.A.I. RTE.	SECTION	COUNTY	TOTAL SHEETS	SHEET NO.
57	.	..	153	129
STA. 351+25.00		TO STA. 352+00.00		
FED. ROAD DIST. NO.	ILLINOIS FED. AID PROJECT			
• D5 SAFETY IMPROVEMENT 2007-2				
•• CHAMPAIGN, COLES, & DOUGLAS				

PLOT DATE : 3/30/2007
 PLOT NAME : 1015+36.00
 PLOT SCALE : 10:5000
 USER NAME : pier-arob-

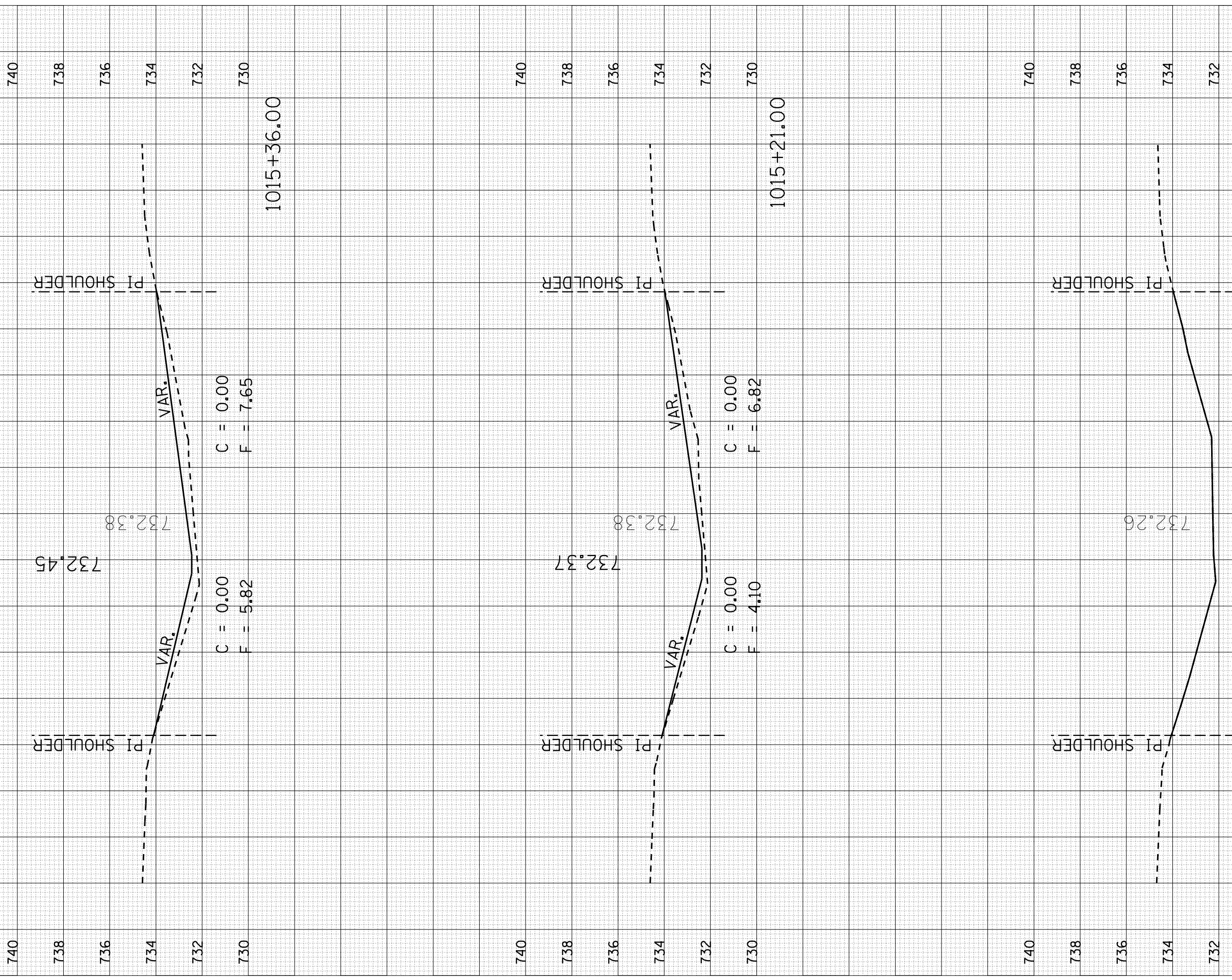
ORIGINAL SURVEYED SURVEY PLOTTED
 NO. 1015+36.00
 AREAS CHECKED

FINAL SURVEYED SURVEY PLOTTED
 NO. 1015+36.00
 AREAS CHECKED

BY _____ DATE _____

S.N. 010-0156

Sheet 1 of 8



F.A.I. RTE.	SECTION	COUNTY	TOTAL SHEETS	SHEET NO.
57	.	**	153	131

STA. 1014+71.00 TO STA. 1015+36.00
 FED. ROAD DIST. NO. ILLINOIS FED. AID PROJECT

- D5 SAFETY IMPROVEMENT 2007-2
- CHAMPAIGN, COLES, & DOUGLAS

CONTRACT NO. 70628

PLOT DATE : 3/30/2007
 PLOT NAME : 1015+66
 PLOT SCALE : 10:5000
 USER NAME : pier-arob-

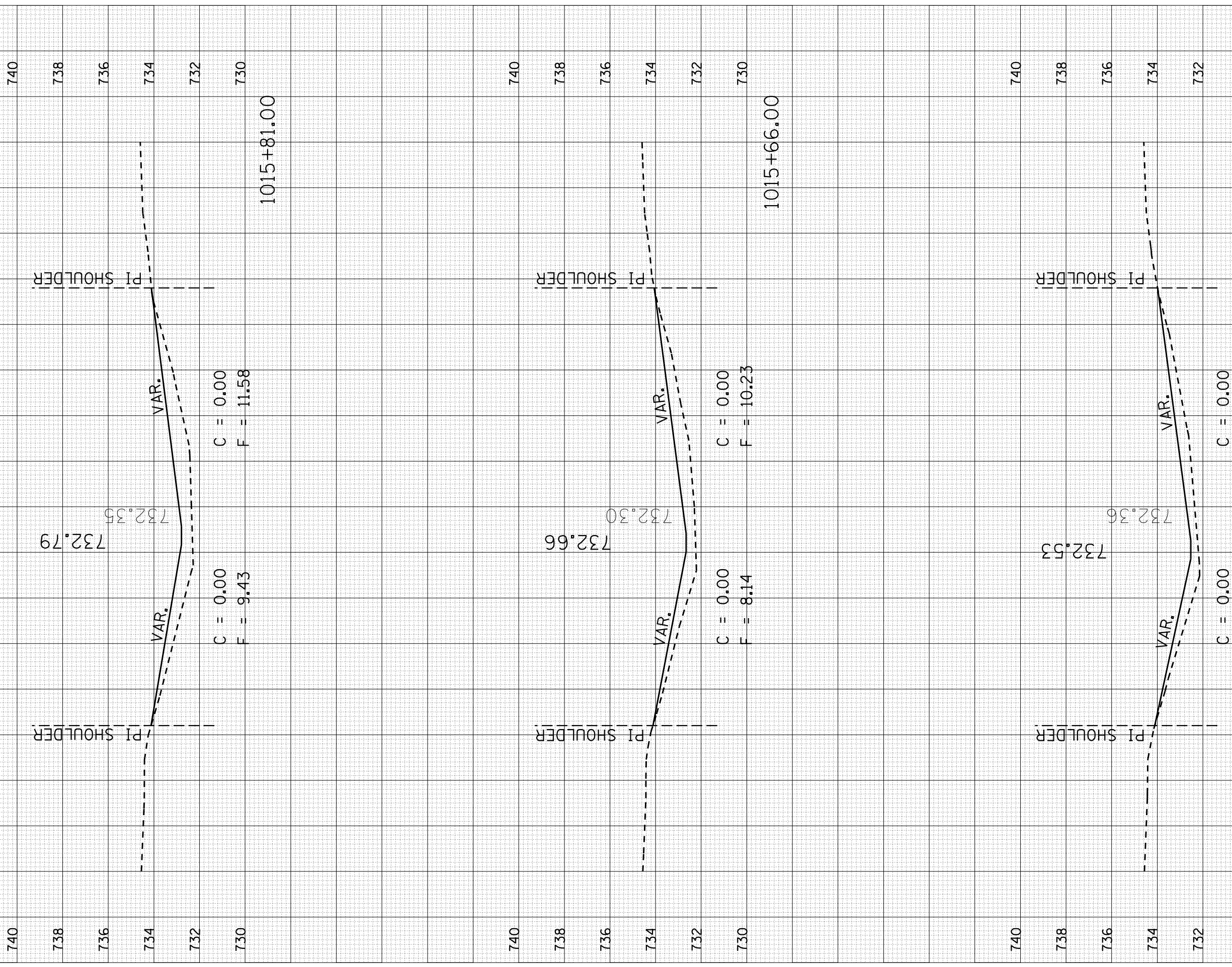
ORIGINAL SURVEYED SURVEY PLOTTED
 NO. AREAS CHECKED

FINAL SURVEY SURVEYED SURVEY PLOTTED
 NO. AREAS CHECKED

BY DATE

S.N. 010-0156

Sheet 2 of 8



F.A.I. RTE.	SECTION	COUNTY	TOTAL SHEETS	SHEET NO.
57	.	**	153	132
STA. 1015+51.00		TO STA. 1015+81.00		
FED. ROAD DIST. NO.		ILLINOIS FED. AID PROJECT		

1015+66.00

1015+51.00

1015+81.00

C = 0.00
F = 8.14

C = 0.00
F = 10.23

C = 0.00
F = 11.58

730 732 734 736 738 740

730 732 734 736 738 740

730 732 734 736 738 740

40 35 30 25 20 15 10 5 0 5 10 15 20 25 30 35 40

40 35 30 25 20 15 10 5 0 5 10 15 20 25 30 35 40

40 35 30 25 20 15 10 5 0 5 10 15 20 25 30 35 40

- D5 SAFETY IMPROVEMENT 2007-2
- CHAMPAIGN, COLES, & DOUGLAS

PLOT DATE : 3/30/2007
 PLOT NAME : 1015+96.00
 PLOT SCALE : 10:5000
 USER NAME : pier-arob-

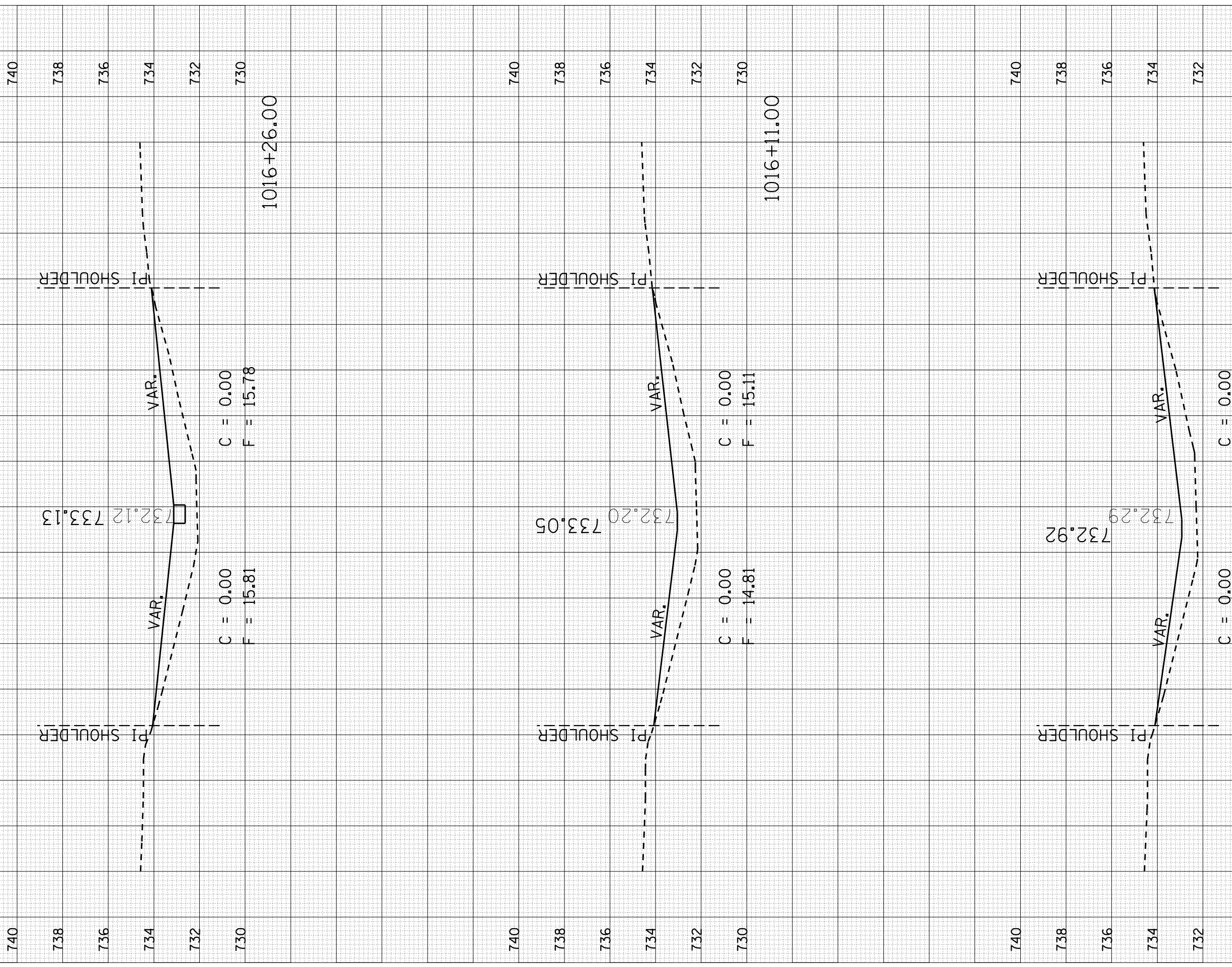
ORIGINAL SURVEYED SURVEY PLOTTED
 NO. AREAS CHECKED

FINAL SURVEY SURVEYED SURVEY PLOTTED
 NO. AREAS CHECKED

BY DATE

S.N. 010-0156

Sheet 3 of 8



740
738
736
734
732
730

740
738
736
734
732
730

740
738
736
734
732
730

F.A.I. RTE.	SECTION	COUNTY	TOTAL SHEETS	SHEET NO.
57	.	..	153	133
STA. 1015+96.00		TO STA. 1016+26.00		
FED. ROAD DIST. NO.		ILLINOIS FED. AID PROJECT		
<ul style="list-style-type: none"> D5 SAFETY IMPROVEMENT 2007-2 CHAMPAIGN, COLES, & DOUGLAS 				

1015+96.00

PLOT DATE : 3/26/2007
 PLOT NAME : 1016+56
 PLOT SCALE : 10:5000
 USER NAME : pier-arob-

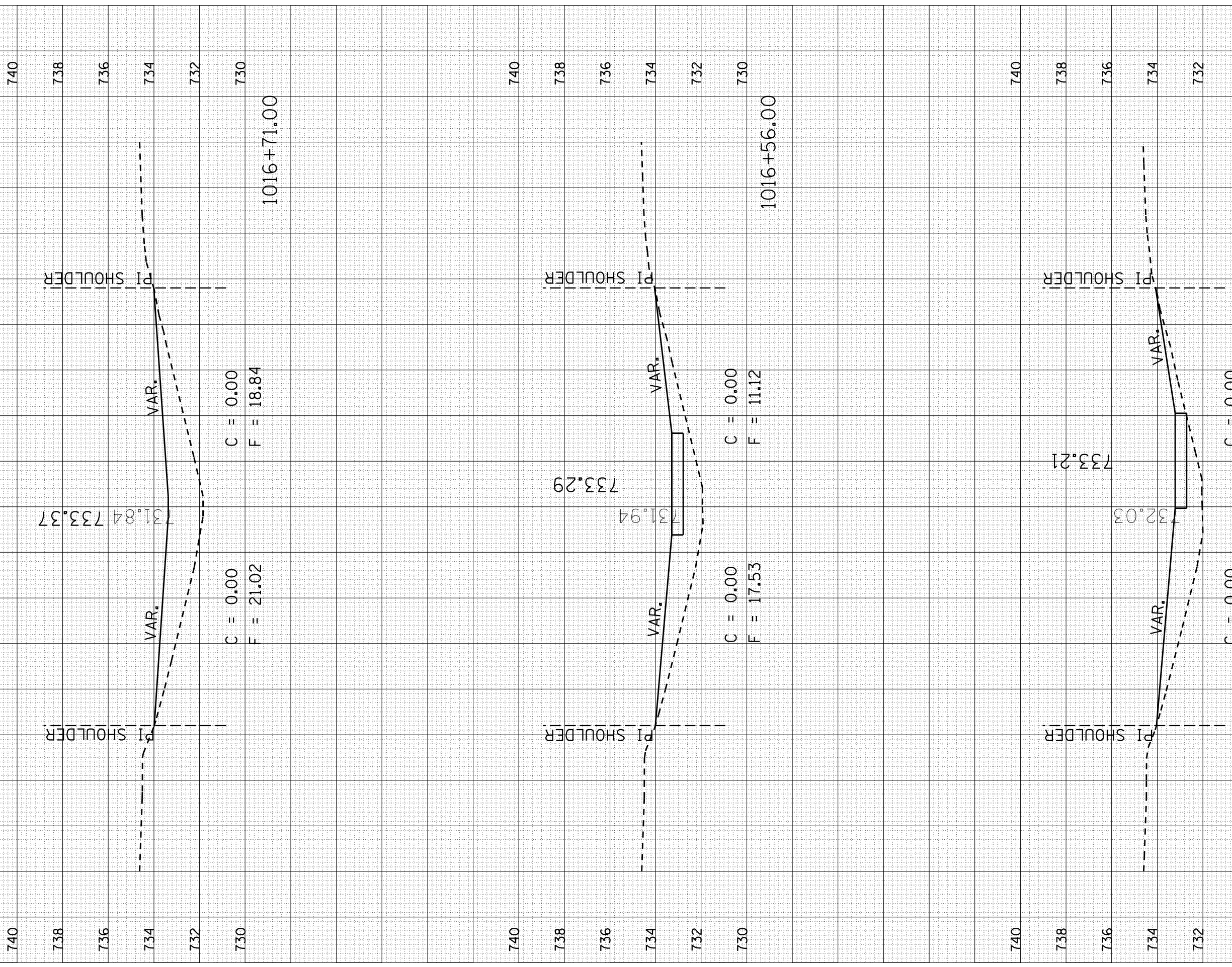
ORIGINAL SURVEYED SURVEY PLOTTED
 NO. AREAS CHECKED

FINAL SURVEY SURVEYED SURVEY PLOTTED
 NO. AREAS CHECKED

BY DATE

S.N. 010-0156

Sheet 4 of 8



1016+71.00

1016+56.00

1016+41.00

F.A.I. RTE.	SECTION	COUNTY	TOTAL SHEETS	SHEET NO.
57	.	**	153	134

CONTRACT NO. 70628

STA. 1016+41.00 TO STA. 1016+71.00
 FED. ROAD DIST. NO. ILLINOIS FED. AID PROJECT

- D5 SAFETY IMPROVEMENT 2007-2
- CHAMPAIGN, COLES, & DOUGLAS

PLOT DATE : 3/30/2007
 PLOT NAME : 1016+86.00
 PLOT SCALE : 10:5000
 USER NAME : pier-arob-

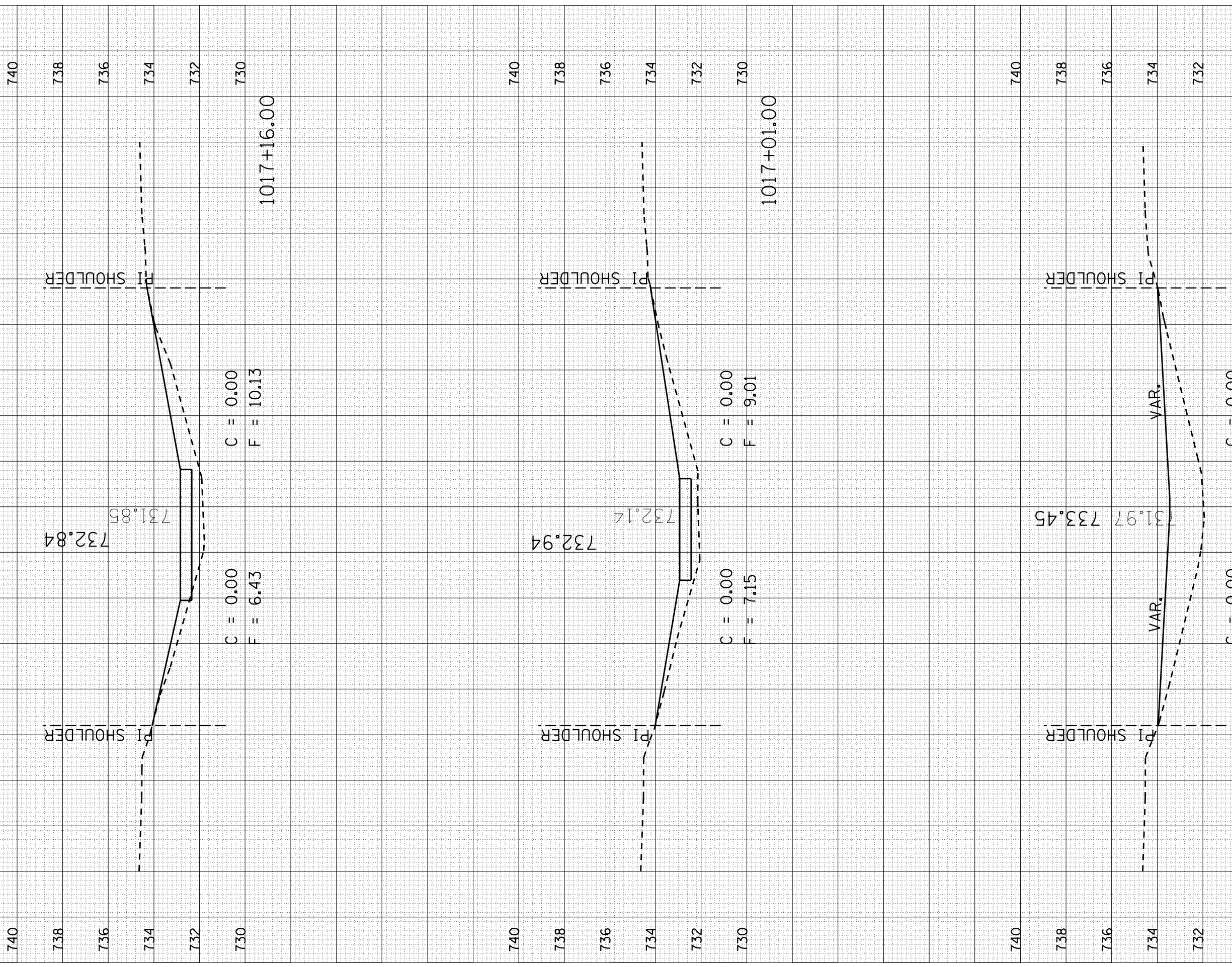
ORIGINAL SURVEYED SURVEY PLOTTED
 NO. 1016+86.00
 AREAS CHECKED

FINAL SURVEY SURVEYED SURVEY PLOTTED
 NO. 1016+86.00
 AREAS CHECKED

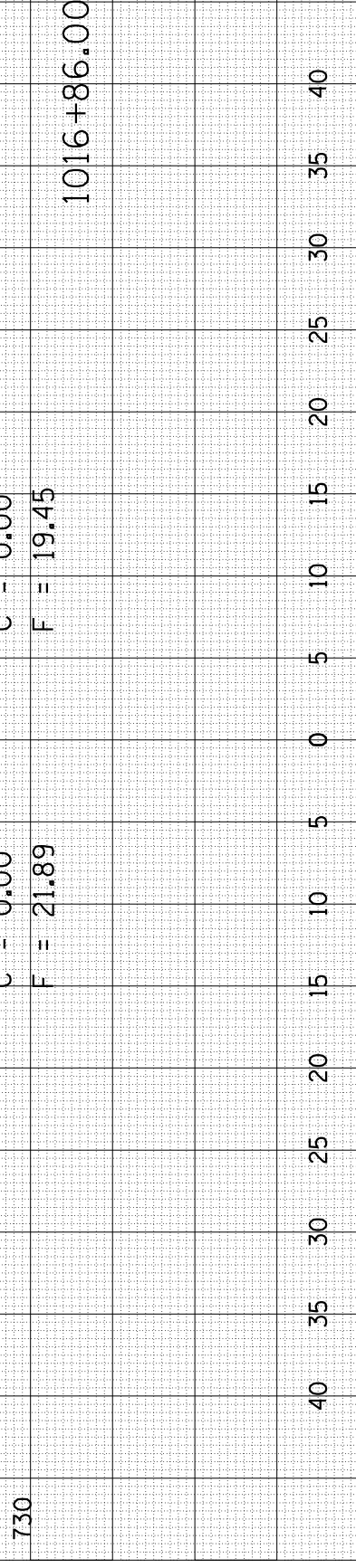
BY _____ DATE _____

S.N. 010-0156

Sheet 5 of 8



F.A.I. RTE.	SECTION	COUNTY	TOTAL SHEETS	SHEET NO.
57	.	**	153	135
STA. 1016+86.00		TO STA. 1017+16.00		
FED. ROAD DIST. NO.		ILLINOIS FED. AID PROJECT		
<ul style="list-style-type: none"> D5 SAFETY IMPROVEMENT 2007-2 CHAMPAIGN, COLES, & DOUGLAS 				



PLOT DATE : 3/26/2007
 PLOT NAME : 1017+61.00
 PLOT SCALE : 10:5000
 USER NAME : p1e-a0rb-

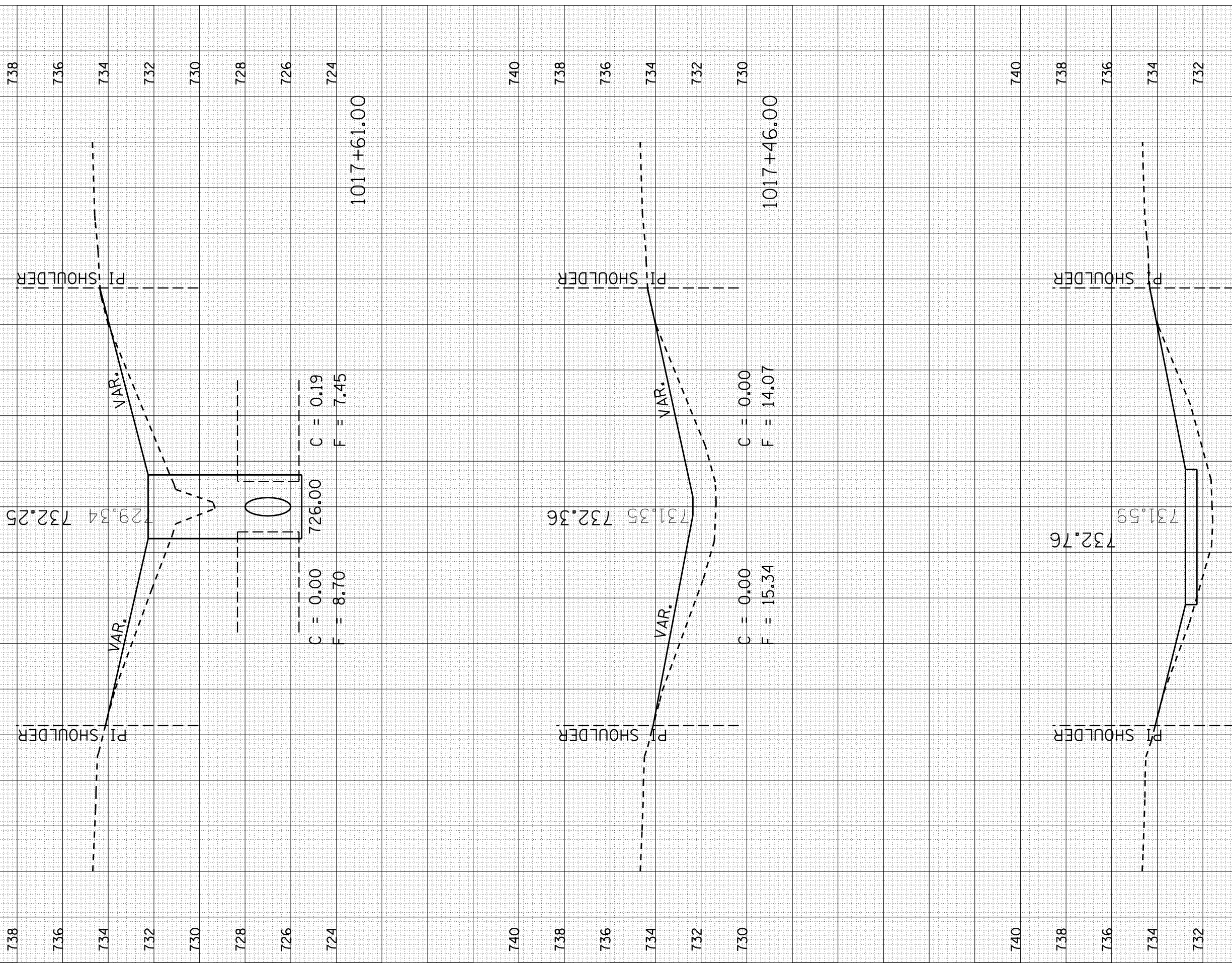
ORIGINAL SURVEY SURVEYED
 PLOTTED
 NO. AREAS CHECKED

FINAL SURVEY SURVEYED
 PLOTTED
 NO. AREAS CHECKED

BY _____ DATE _____

S.N. 010-0156

Sheet 6 of 8



F.A.I. RTE.	SECTION	COUNTY	TOTAL SHEETS	SHEET NO.
57	.	..	153	136

STA. 1017+31.00 TO STA. 1017+61.00
 FED. ROAD DIST. NO. ILLINOIS FED. AID PROJECT

- D5 SAFETY IMPROVEMENT 2007-2
- CHAMPAIGN, COLES, & DOUGLAS

STATION	ELEVATION
1017+31.00	730
1017+31.00	734
1017+31.00	732
1017+31.00	736
1017+31.00	738
1017+31.00	740
1017+46.00	730
1017+46.00	734
1017+46.00	732
1017+46.00	736
1017+46.00	738
1017+46.00	740
1017+61.00	730
1017+61.00	734
1017+61.00	732
1017+61.00	736
1017+61.00	738
1017+61.00	740

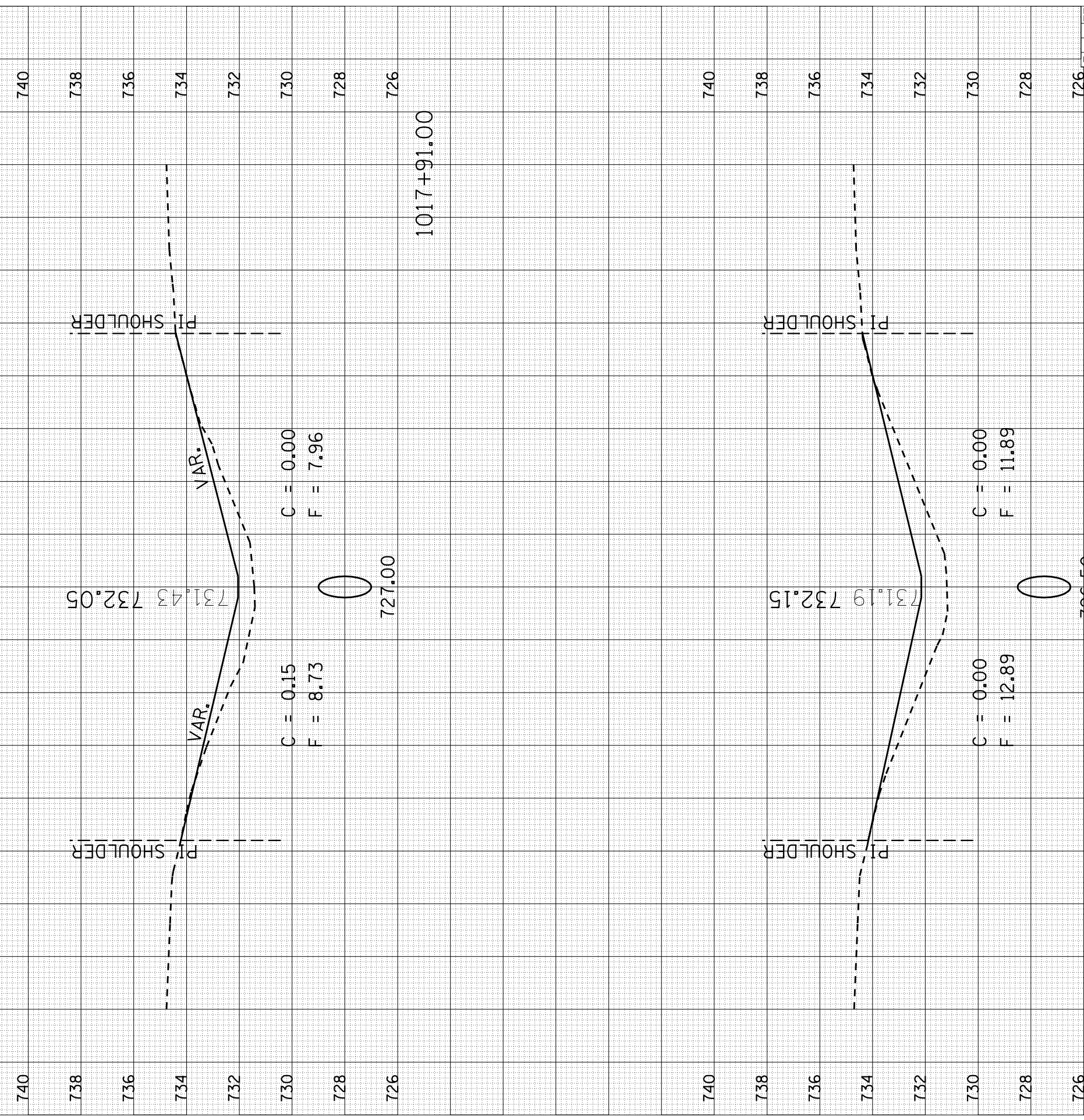
PLOT DATE : 3/30/2007
 FILE NAME : 101556-0156.dwg
 PLOT SCALE : 10.5682 / IN.
 USER NAME : pier-arob-

ORIGINAL SURVEYED SURVEY PLOTTED
 NO. AREAS CHECKED

FINAL SURVEY SURVEYED SURVEY PLOTTED
 NO. AREAS CHECKED

BY DATE

S.N. 010-0156
 Sheet 7 of 8



F.A.I. RTE.	SECTION	COUNTY	TOTAL SHEETS	SHEET NO.
57	.	..	153	137
STA. 1017+76.00		TO STA. 1017+91.00		
FED. ROAD DIST. NO.		ILLINOIS FED. AID PROJECT		
<ul style="list-style-type: none"> • D5 SAFETY IMPROVEMENT 2007-2 • CHAMPAIGN, COLES, & DOUGLAS 				

PLOT DATE : 3/26/2007
 PLOT NAME : 1018+06.00
 PLOT SCALE : 10:5000
 USER NAME : pier-arob-

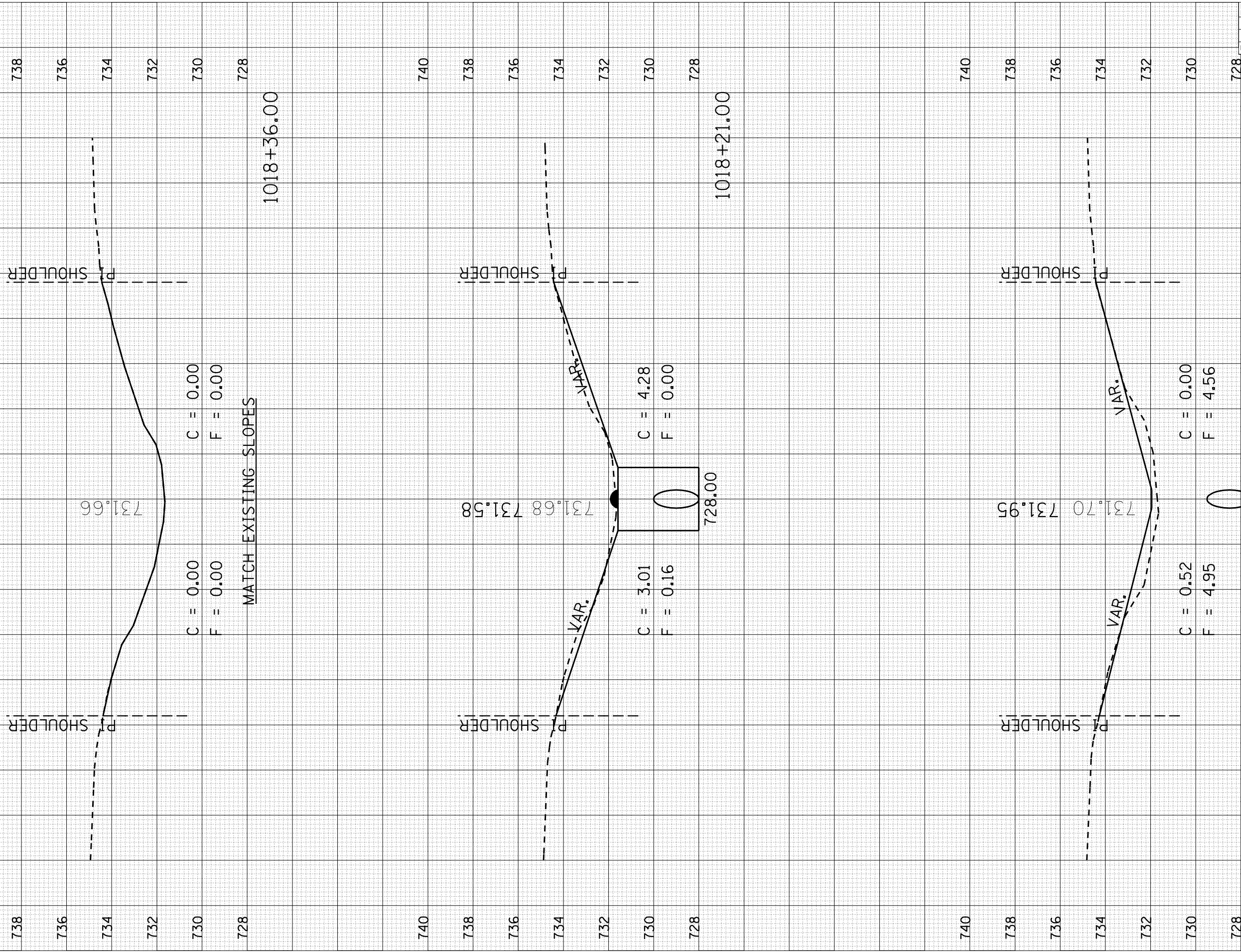
ORIGINAL SURVEYED SURVEY PLOTTED
 NO. AREAS CHECKED

FINAL SURVEY SURVEYED SURVEY PLOTTED
 NO. AREAS CHECKED

BY DATE

S.N. 010-0156

Sheet 8 of 8



F.A.I. RTE.	SECTION	COUNTY	TOTAL SHEETS	SHEET NO.
57	.	**	153	138

STA. 1018+06.00 TO STA. 1018+36.00
 FED. ROAD DIST. NO. ILLINOIS FED. AID PROJECT

- D5 SAFETY IMPROVEMENT 2007-2
- CHAMPAIGN, COLES, & DOUGLAS

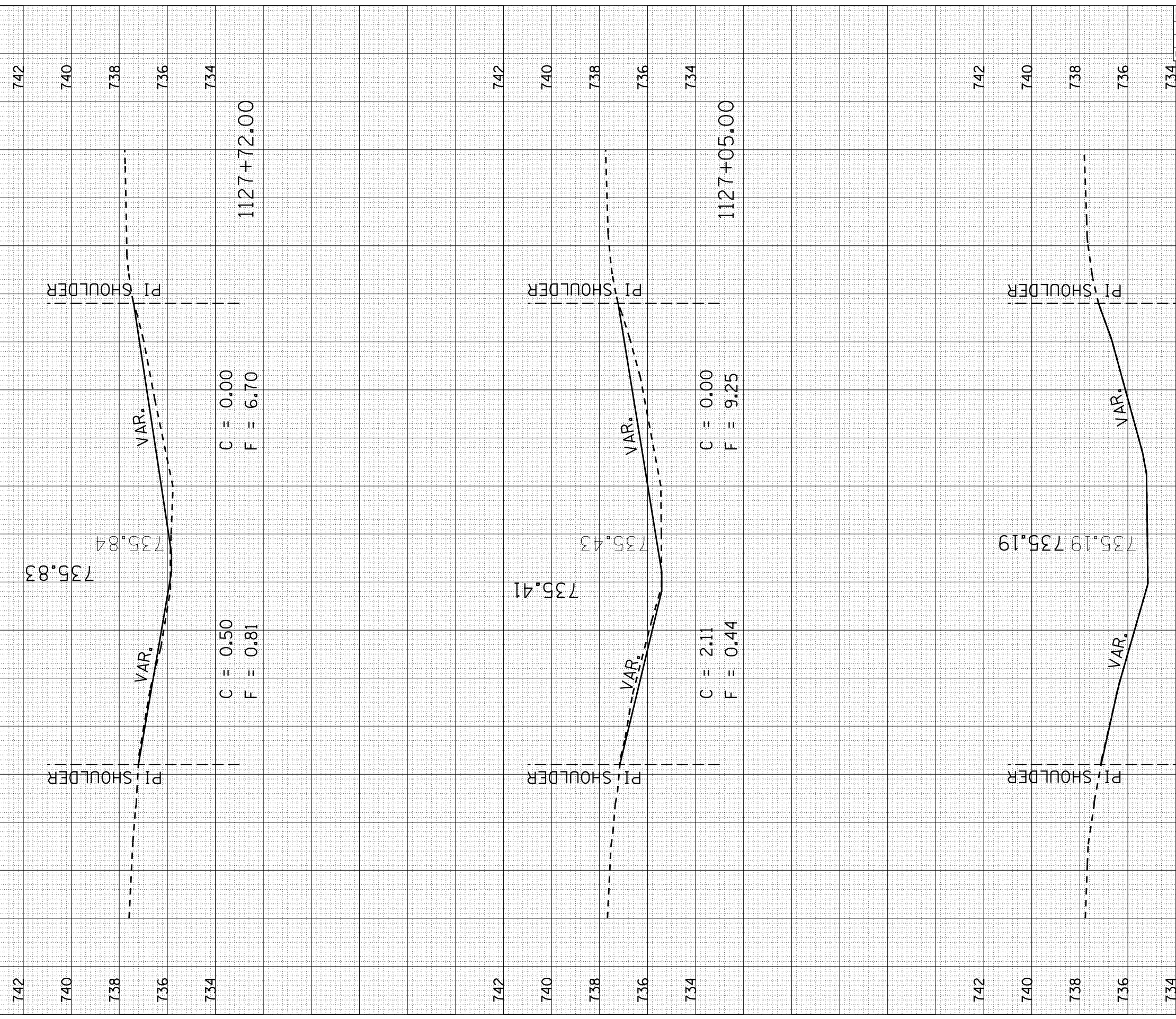
PLOT DATE : 3/30/2007
 PLOT NAME : 1126+55.00
 PLOT SCALE : 10:5000
 USER NAME : pier-arob-

ORIGINAL SURVEYED SURVEY PLOTTED
 NO. DATE

FINAL SURVEY SURVEYED SURVEY PLOTTED
 NO. DATE

S.N. 010-0165

Sheet 1 of 7



MATCH EXISTING SLOPES

F.A.I. RTE.	SECTION	COUNTY	TOTAL SHEETS	SHEET NO.
57	.	..	153	139

STA. 1126+55.000 TO STA. 1127+72.000
 FED. ROAD DIST. NO. ILLINOIS FED. AID PROJECT

- D5 SAFETY IMPROVEMENT 2007-2
- CHAMPAIGN, COLES, & DOUGLAS

PLOT DATE : 3/30/2007
 PLOT NAME : 1127+87.00
 PLOT SCALE : 10.5682' IN.
 USER NAME : pier-arob-

ORIGINAL SURVEYED SURVEY PLOTTED
 NO. AREAS CHECKED

FINAL SURVEY SURVEYED SURVEY PLOTTED
 NO. AREAS CHECKED

BY DATE

S.N. 010-0165

Sheet 2 of 7

744

742

740

738

736

734

C = 0.02
 F = 4.40

C = 4.70
 F = 1.13

1128+17.00

744

742

740

738

736

734

C = 0.10
 F = 1.42

C = 0.00
 F = 6.50

1128+02.00

744

742

740

738

736

734

C = 0.23
 F = 0.94

C = 0.00
 F = 6.50

1127+87.00

735.89 736.21

735.95 736.02

735.93 735.92

PI SHOULDER

PI SHOULDER

PI SHOULDER

1:10

VAR.

1:10

VAR.

VAR.

VAR.

VAR.

VAR.

VAR.

VAR.

VAR.

VAR.

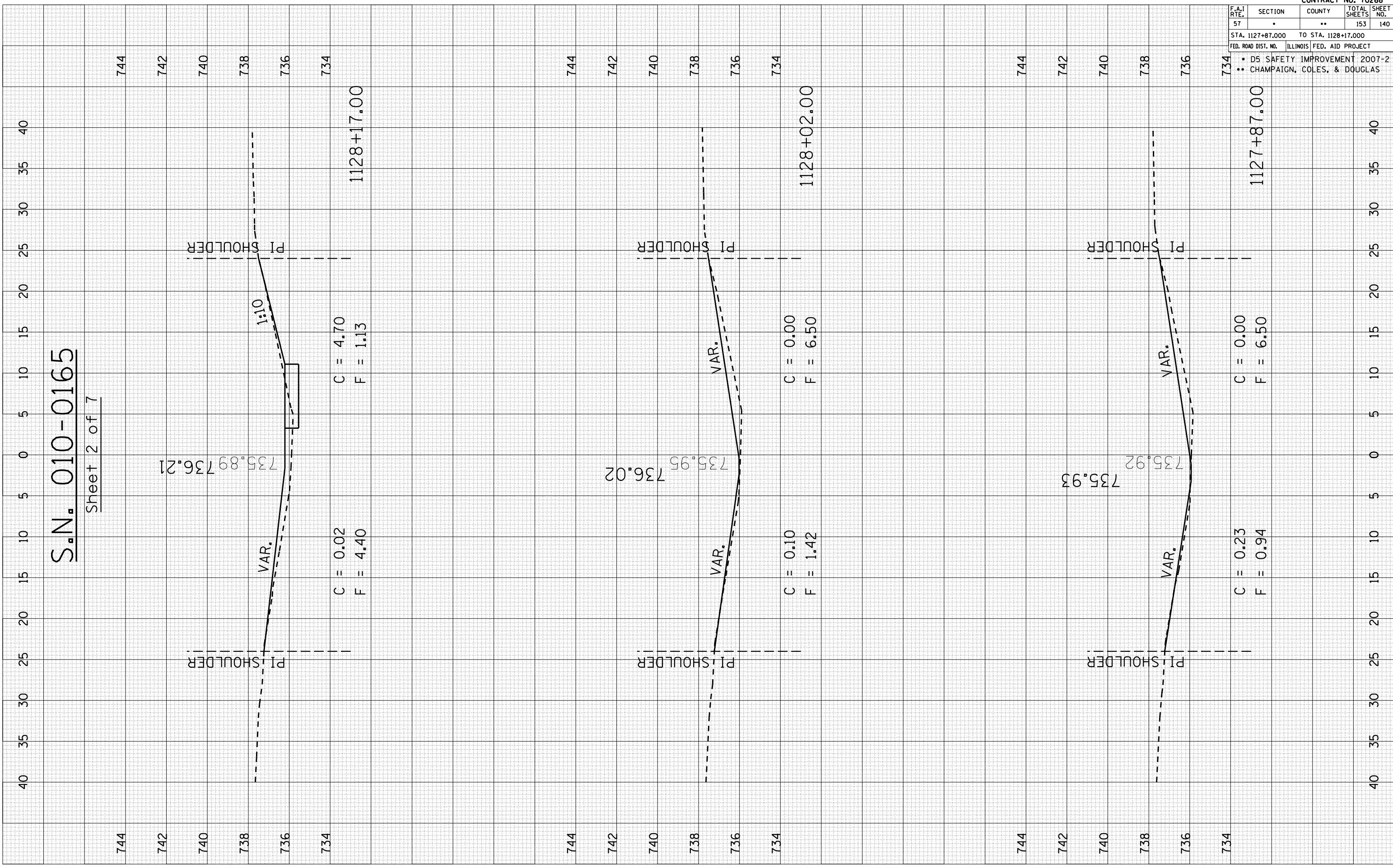
• D5 SAFETY IMPROVEMENT 2007-2
 • CHAMPAIGN, COLES, & DOUGLAS

CONTRACT NO. 70268

F.A.I. RTE.	SECTION	COUNTY	TOTAL SHEETS	SHEET NO.
57	.	..	153	140

STA. 1127+87.000 TO STA. 1128+17.000

FED. ROAD DIST. NO. ILLINOIS FED. AID PROJECT



PLOT DATE : 3/30/2007
 PLOT NAME : 1128+32.00 TO 1128+62.00
 PLOT SCALE : 10:5000
 USER NAME : pier-arob

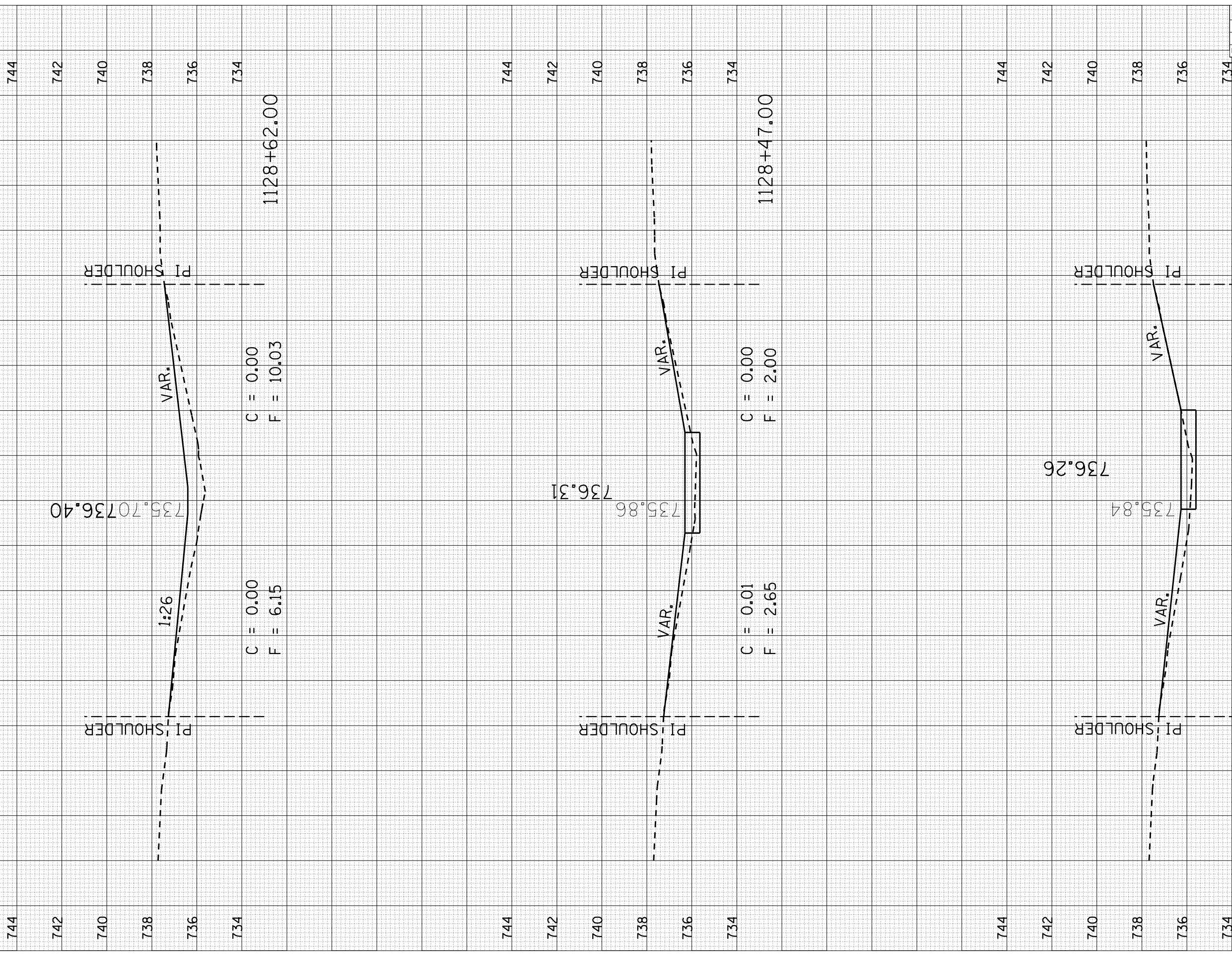
ORIGINAL SURVEYED SURVEY PLOTTED
 NO. AREAS CHECKED

FINAL SURVEY SURVEYED SURVEY PLOTTED
 NO. AREAS CHECKED

BY DATE

S.N. 010-0165

Sheet 3 of 7



F.A.I. RTE.	SECTION	COUNTY	TOTAL SHEETS	SHEET NO.
57	.	..	153	141
STA. 1128+32.000		TO STA. 1128+62.000		
FED. ROAD DIST. NO.		ILLINOIS FED. AID PROJECT		

• D5 SAFETY IMPROVEMENT 2007-2
 • CHAMPAIGN, COLES, & DOUGLAS

PLOT DATE : 3/30/2007
 PLOT NAME : 1128+92.00
 PLOT SCALE : 10:5000
 USER NAME : pier-arob-

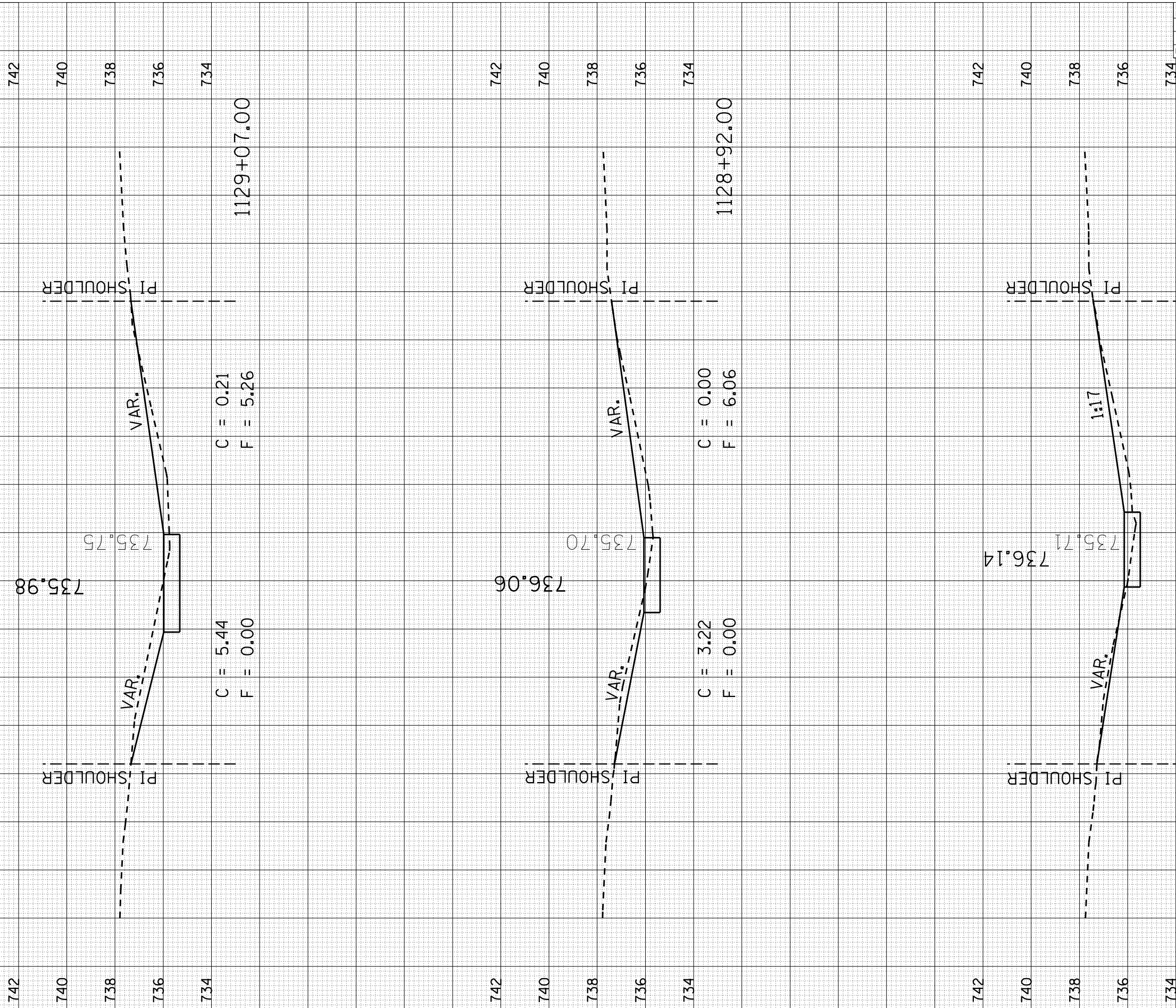
ORIGINAL SURVEYED SURVEY PLOTTED
 NO. AREAS CHECKED

FINAL SURVEY SURVEYED SURVEY PLOTTED
 NO. AREAS CHECKED

BY DATE

S.N. 010-0165

Sheet 4 of 7



CONTRACT NO. 70268				
F.A.I. RTE.	SECTION	COUNTY	TOTAL SHEETS	SHEET NO.
57	.	..	153	142
STA. 1128+77.000		TO STA. 1129+07.000		
FED. ROAD DIST. NO. ILLINOIS FED. AID PROJECT				
<ul style="list-style-type: none"> D5 SAFETY IMPROVEMENT 2007-2 CHAMPAIGN, COLES, & DOUGLAS 				

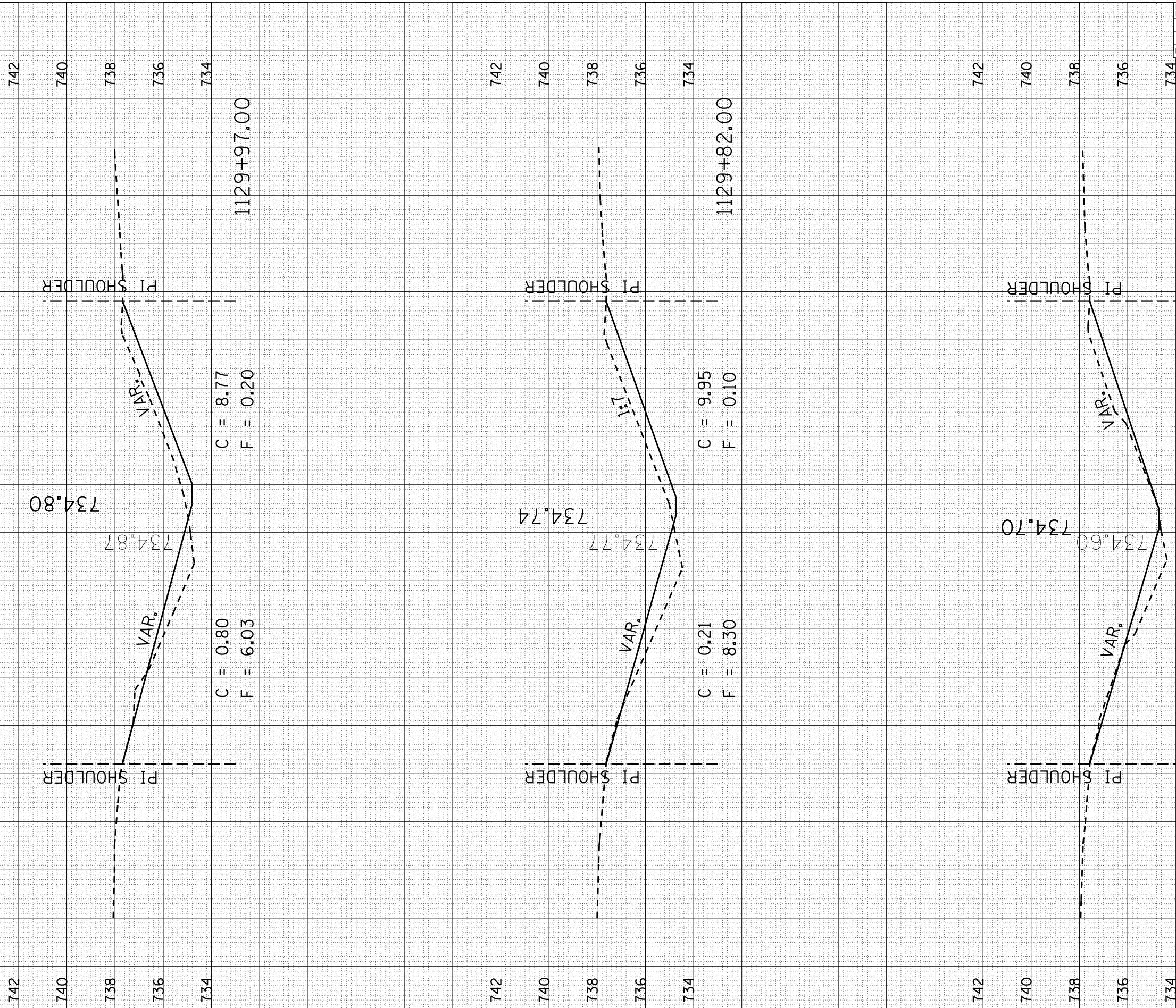
PLOT DATE : 3/30/2007
 PLOT NAME : 1129+67.00
 PLOT SCALE : 10:5000
 USER NAME : pier-arob-

ORIGINAL SURVEYED SURVEY PLOTTED
 NO. DATE

FINAL SURVEY SURVEYED SURVEY PLOTTED
 NO. DATE

S.N. 010-0165

Sheet 6 of 7



F.A.I. RTE.	SECTION	COUNTY	TOTAL SHEETS	SHEET NO.
57	.	..	153	144

STA. 1129+67.000 TO STA. 1129+97.000
 FED. ROAD DIST. NO. ILLINOIS FED. AID PROJECT

- D5 SAFETY IMPROVEMENT 2007-2
- CHAMPAIGN, COLES, & DOUGLAS

PLOT DATE : 3/26/2007
 PLOT NAME : 101501530-010-0165-0165
 PLOT SCALE : 10:5000
 USER NAME : p1e-a0r-b7

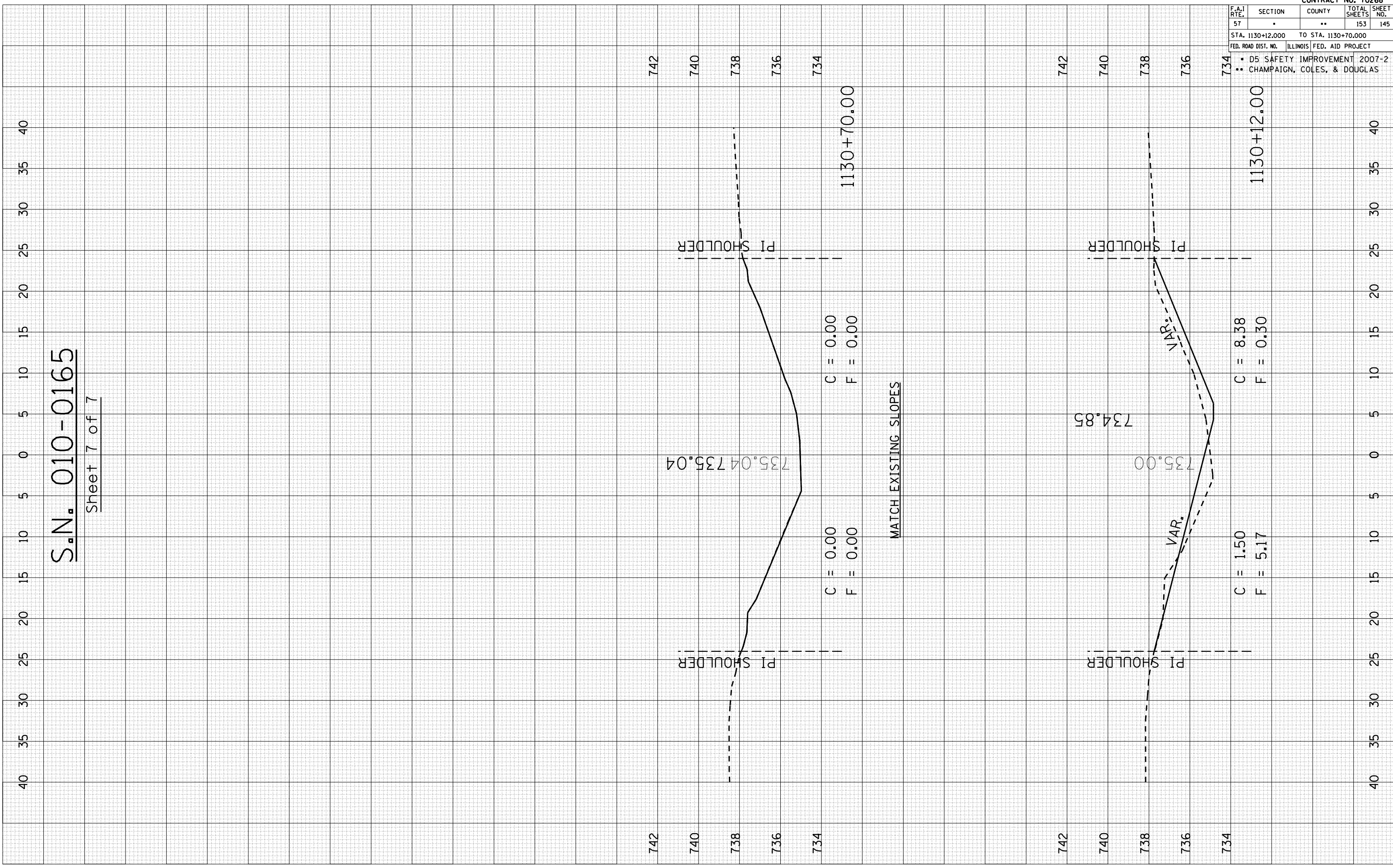
ORIGINAL SURVEYED SURVEY PLOTTED
 NO. AREAS CHECKED

FINAL SURVEY SURVEYED SURVEY PLOTTED
 NO. AREAS CHECKED

BY DATE

S.N. 010-0165

Sheet 7 of 7



CONTRACT NO. 70268				
F.A.I. RTE.	SECTION	COUNTY	TOTAL SHEETS	SHEET NO.
57	.	..	153	145
STA. 1130+12.000		TO STA. 1130+70.000		
FED. ROAD DIST. NO.		ILLINOIS FED. AID PROJECT		
<ul style="list-style-type: none"> D5 SAFETY IMPROVEMENT 2007-2 CHAMPAIGN, COLES, & DOUGLAS 				

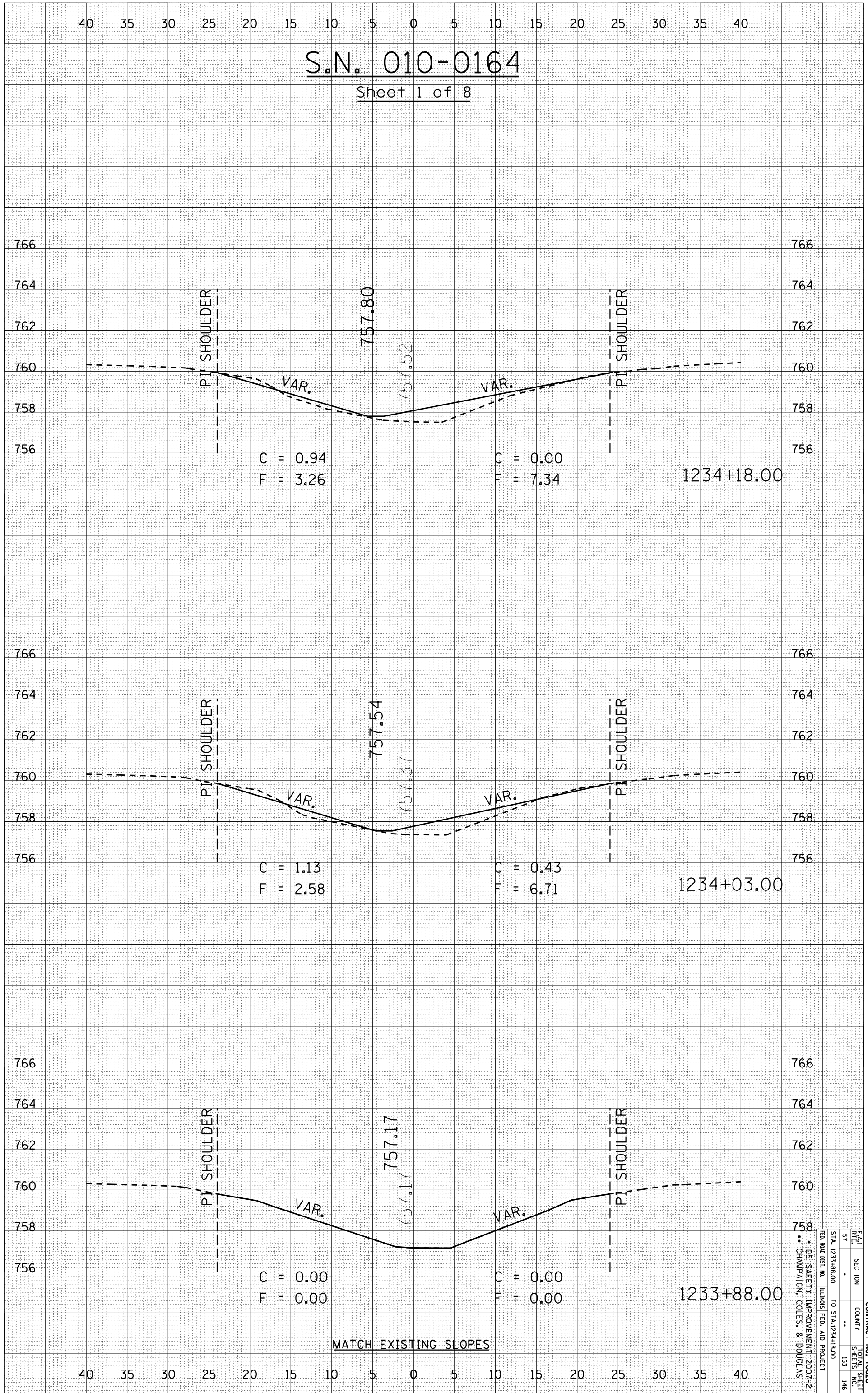
PLOT DATE = 3/30/2007
 FILE NAME = c:\p\projects\10514406 (vbi)\0164b\10514406.dwg
 PLOT SCALE = 10.5882' / IN.
 USER NAME = sheehycm

ORIGINAL SURVEY	SURVEYED	BY	DATE
NO.	NO.		

FINAL SURVEY	SURVEYED	BY	DATE
NO.	NO.		

S.N. 010-0164

Sheet 1 of 8



MATCH EXISTING SLOPES

CONTRACT NO. 70628
 SECTION COUNTY TOTAL SHEET
 57 153 146
 STA. 1233+88.00 TO STA. 1234+18.00
 D5 SAFETY IMPROVEMENT 2007-2
 CHAMPAIGN, COLLES, & DOUGLAS
 ILLINOIS FED. AID PROJECT

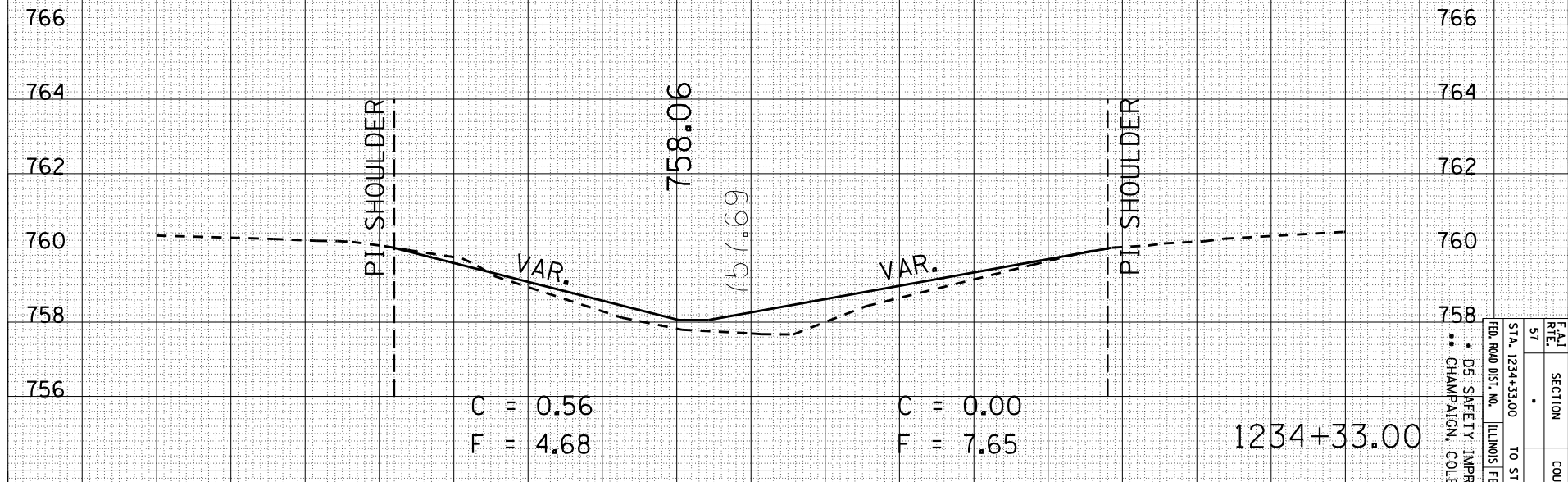
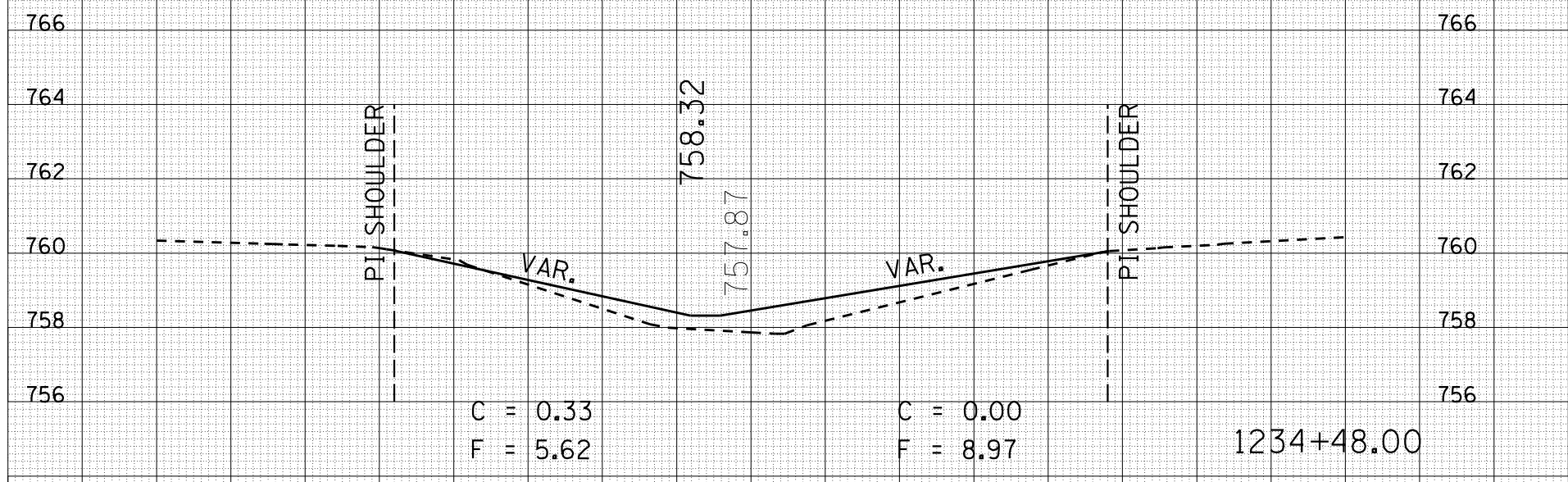
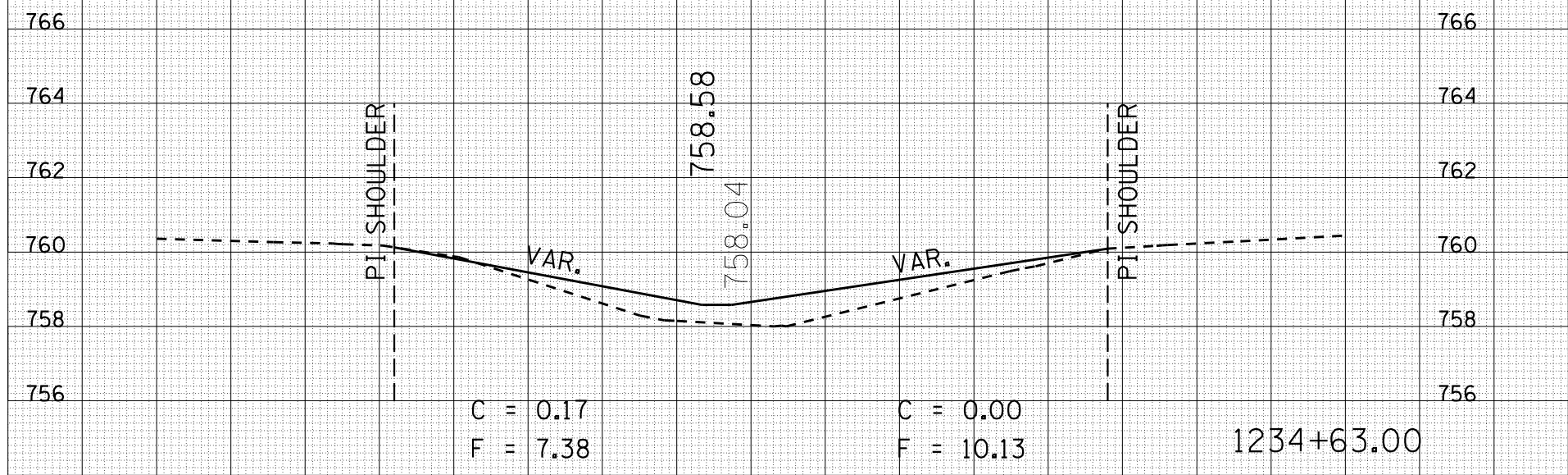
PLOT DATE = 3/30/2007
 FILE NAME = c:\p\projects\1234\1234.dwg
 PLOT SCALE = 10.5882' / IN.
 USER NAME = sheehycm

ORIGINAL SURVEY	SURVEYED	BY	DATE
NO.	NO.		

FINAL SURVEY	SURVEYED	BY	DATE
NO.	NO.		

S.N. 010-0164

Sheet 2 of 8



F.A.I. R.T.E.	SECTION	COUNTY	TOTAL SHEETS
57			153
			147

STA. 1234+33.00 TO STA. 1234+63.00
 CHAMPAIGN, COLES, & DOUGLAS
 ILLINOIS FED. AID PROJECT

CONTRACT NO. 70628

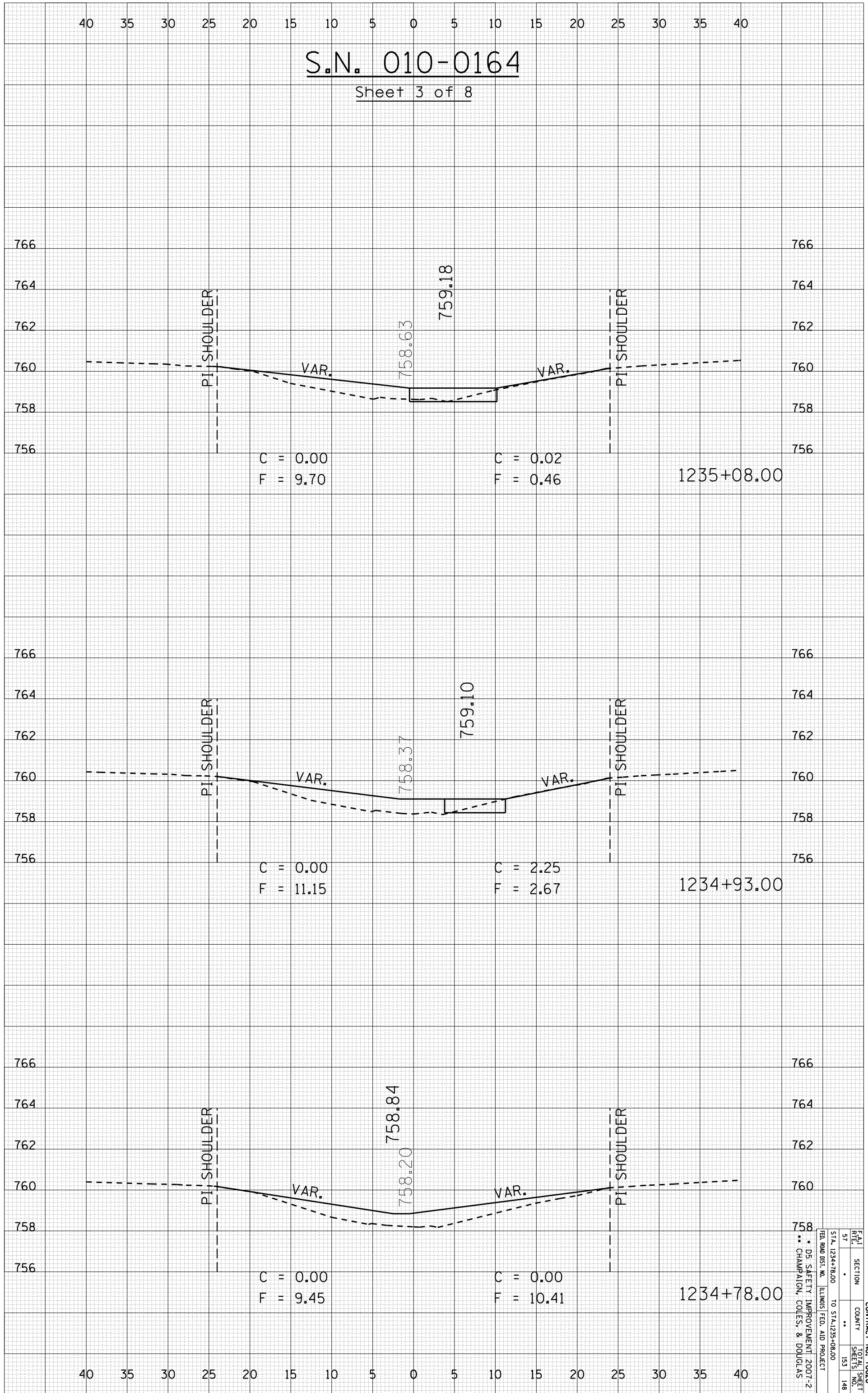
PLOT DATE = 3/30/2007
 FILE NAME = c:\p\projects\14406 (vbi)\0164b\14406.dwg
 PLOT SCALE = 10.5882' / IN.
 USER NAME = sheehycm

ORIGINAL SURVEY	BY		DATE
SURVEYED			
PLOTTED			
AREA			
AREAS CHECKED			

FINAL SURVEY	BY		DATE
SURVEYED			
PLOTTED			
AREA			
AREAS CHECKED			

S.N. 010-0164

Sheet 3 of 8



CONTRACT NO. 70628
 SECTION COUNTY TOTAL SHEETS
 57 . . . 153 148
 STA. 1234+78.00 TO STA. 1235+08.00
 D5 SAFETY IMPROVEMENT 2007-2
 CHAMPAIGN, COLLES, & DOUGLAS
 ILLINOIS FED. AID PROJECT

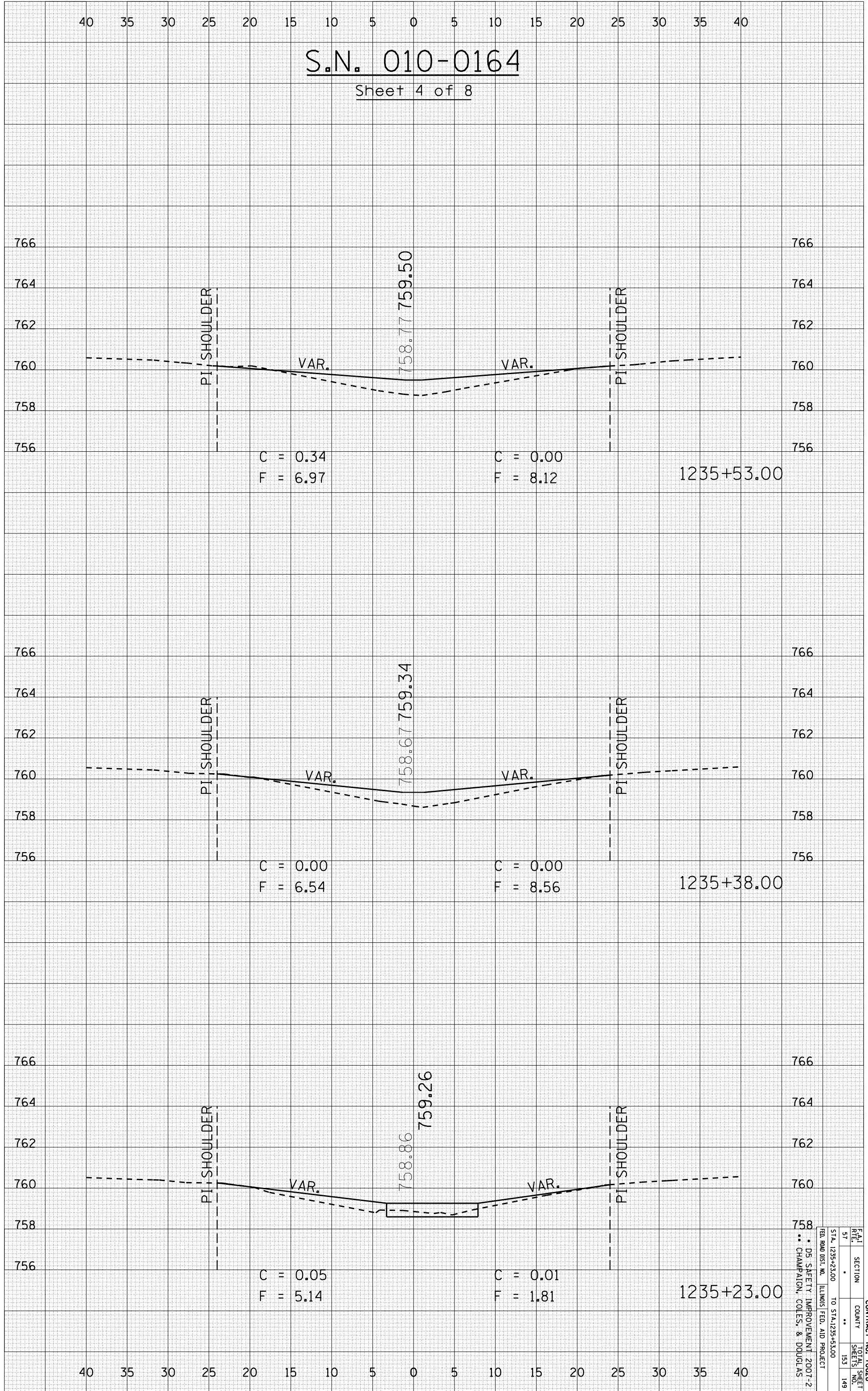
PLOT DATE = 3/30/2007
 FILE NAME = c:\p\projects\10514406 (vbi)\0164b\10514406.dwg
 PLOT SCALE = 10.5882' / IN.
 USER NAME = sheehycm

ORIGINAL SURVEY	SURVEYED	BY	DATE
NO.	NO.		

FINAL SURVEY	SURVEYED	BY	DATE
NO.	NO.		

S.N. 010-0164

Sheet 4 of 8



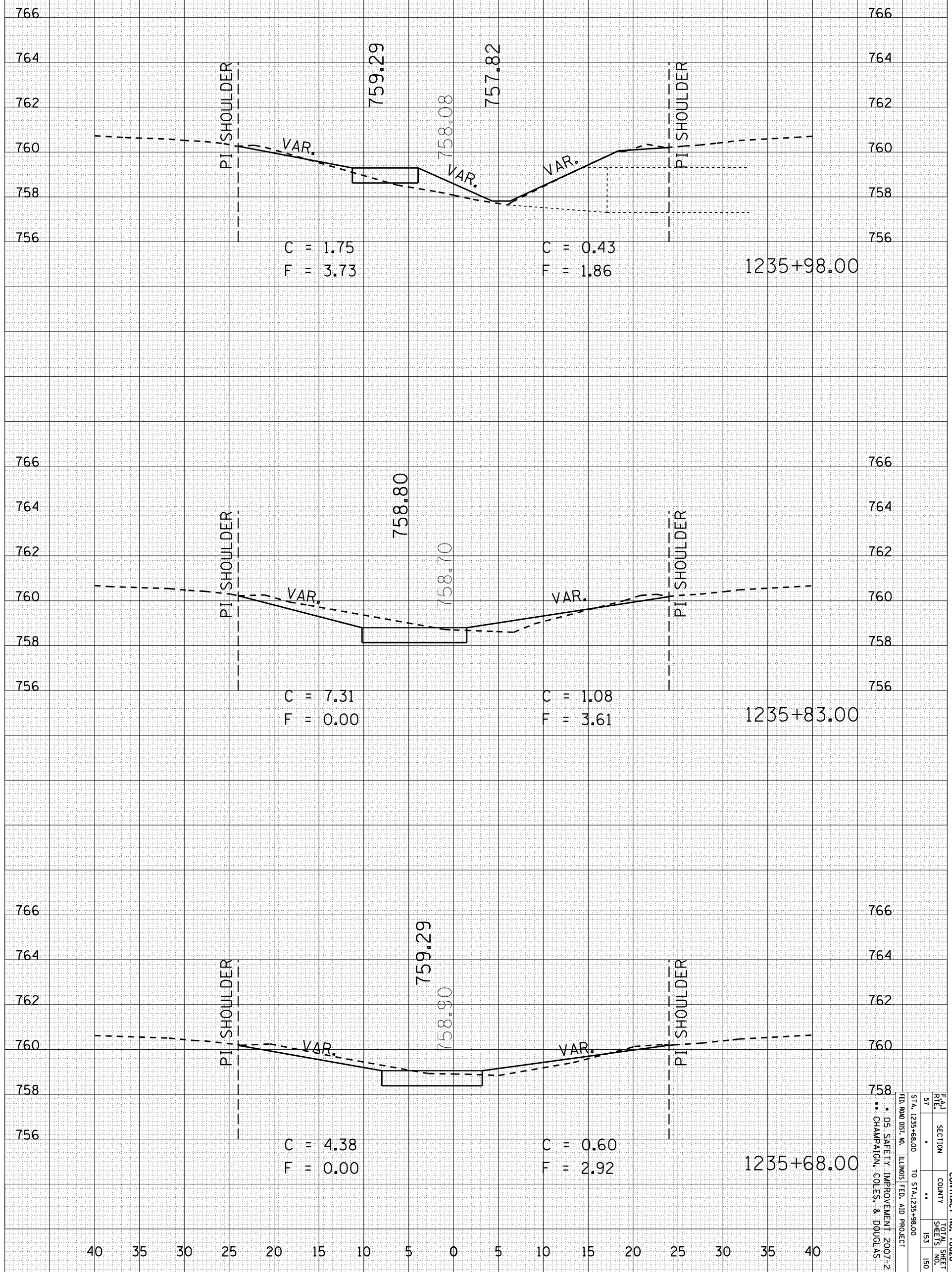
CONTRACT NO. 70628
 SECTION COUNTY TOTAL SHEETS
 57 . . . 153
 149
 STA. 1235+23.00 TO STA. 1235+53.00
 D5 SAFETY IMPROVEMENT 2007-2
 CHAMPAGNE, COLES, & DOUGLAS
 ILLINOIS FED. AID PROJECT

ORIGINAL SURVEY	BY		DATE
SURVEYED			
PLOTTED			
TEMPLATE			
AREAS			
AREAS CHECKED			
NO.			

FINAL SURVEY	BY		DATE
SURVEYED			
PLOTTED			
TEMPLATE			
AREAS			
AREAS CHECKED			
NO.			

S.N. 010-0164

Sheet 5 of 8



[A] SECTION COUNTY TOTAL SHEET
 57 153 150
 STA. 1235+68.00 TO STA. 1235+98.00
 ILLINOIS FED. AID PROJECT
 D5 SAFETY IMPROVEMENT 2007-2
 CHAMPAIGN, COLES, & DOUGLAS

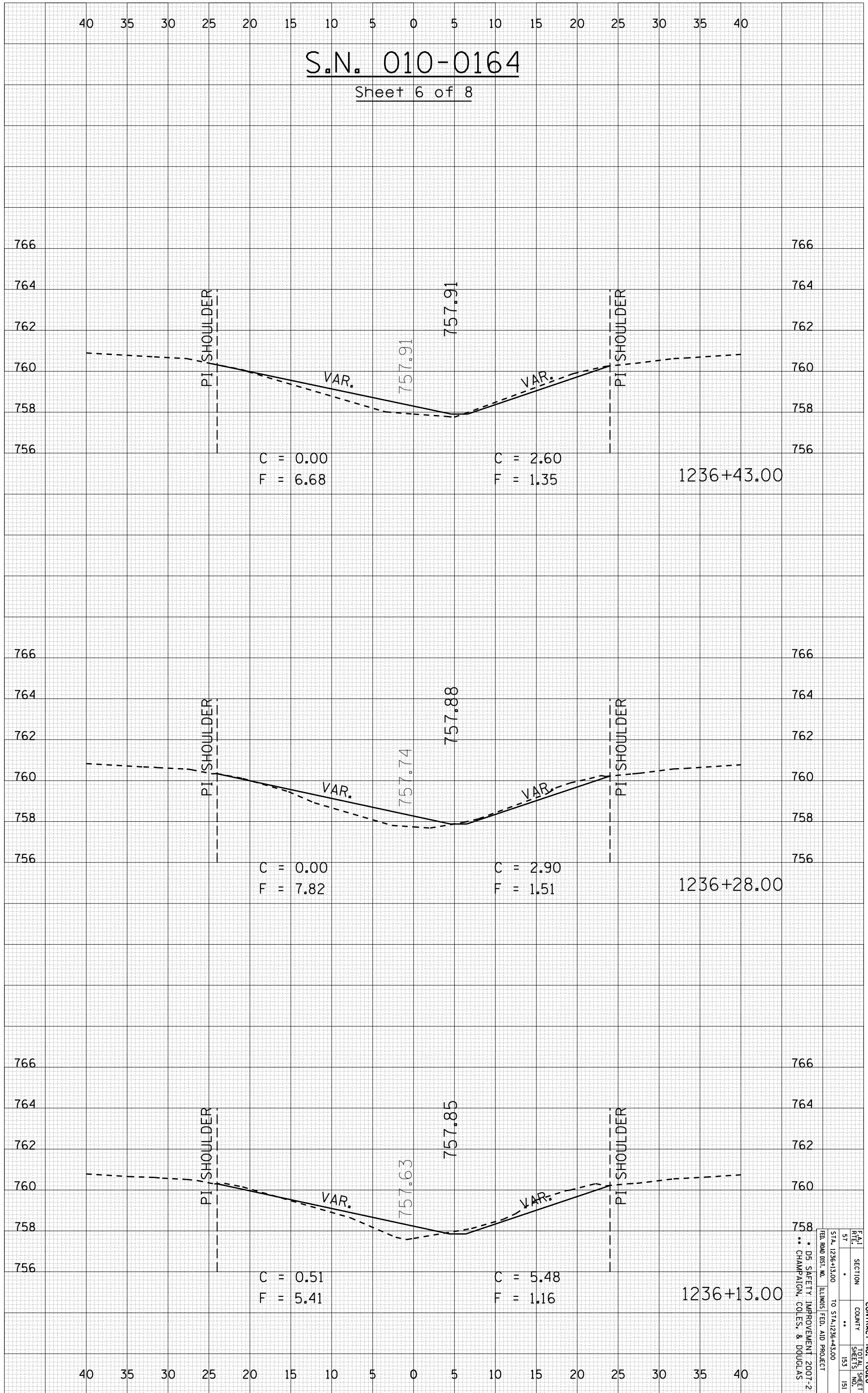
CONTRACT NO. 70628

PLOT DATE = 3/30/2007
 FILE NAME = c:\p\projects\0514406 (vbi\0164b\10164b.dwg)
 PLOT SCALE = 10.5882' / IN.
 USER NAME = sheehycm

ORIGINAL SURVEY	SURVEYED	BY	DATE
NO.	NO.		

FINAL SURVEY	SURVEYED	BY	DATE
NO.	NO.		

S.N. 010-0164
 Sheet 6 of 8



F.A.I. R.T.E.	SECTION	COUNTY	TOTAL SHEET NO.
57			151

STA. 1236+13.00 TO STA. 1236+43.00
 • D5 SAFETY IMPROVEMENT 2007-2
 • CHAMPAGNE, COLES, & DOUGLAS
 ILLINOIS FED. AID PROJECT

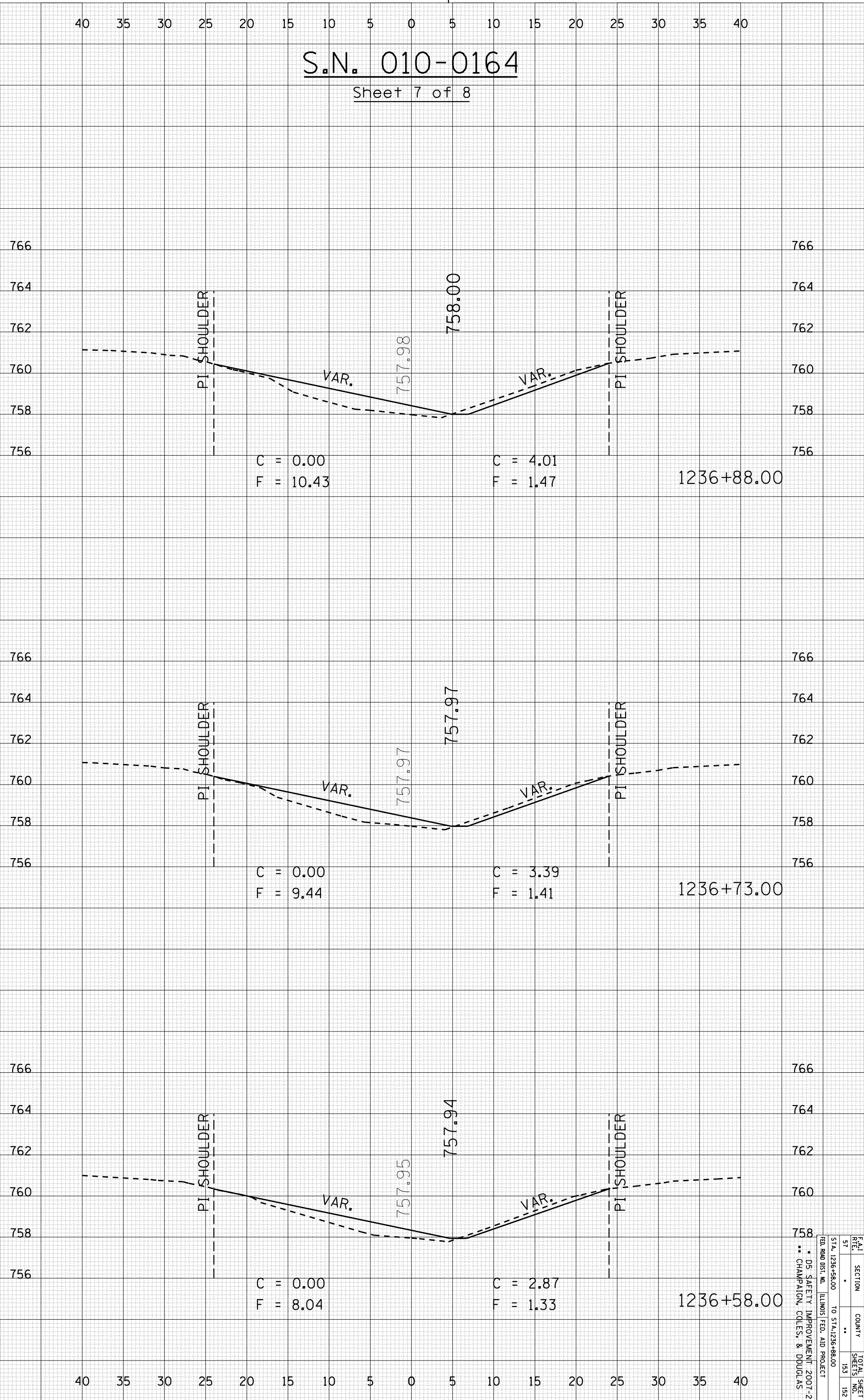
CONTRACT NO. 70628

PLOT DATE = 3/30/2007
 FILE NAME = c:\p\projects\0514406 (vbi\0164b\10164b.dwg)
 PLOT SCALE = 10.5882' / IN.
 USER NAME = sheehycm

ORIGINAL SURVEY	SURVEYED	BY	DATE
NO.	NO.		

FINAL SURVEY	SURVEYED	BY	DATE
NO.	NO.		

S.N. 010-0164
 Sheet 7 of 8



CONTRACT NO. 70628
 SECTION COUNTY TOTAL SHEET
 57 . . . 153 152
 STA. 1236+58.00 TO STA. 1236+88.00
 D5 SAFETY IMPROVEMENT 2007-2
 CHAMPAIGN, COLES, & DOUGLAS
 ILLINOIS FED. AID PROJECT

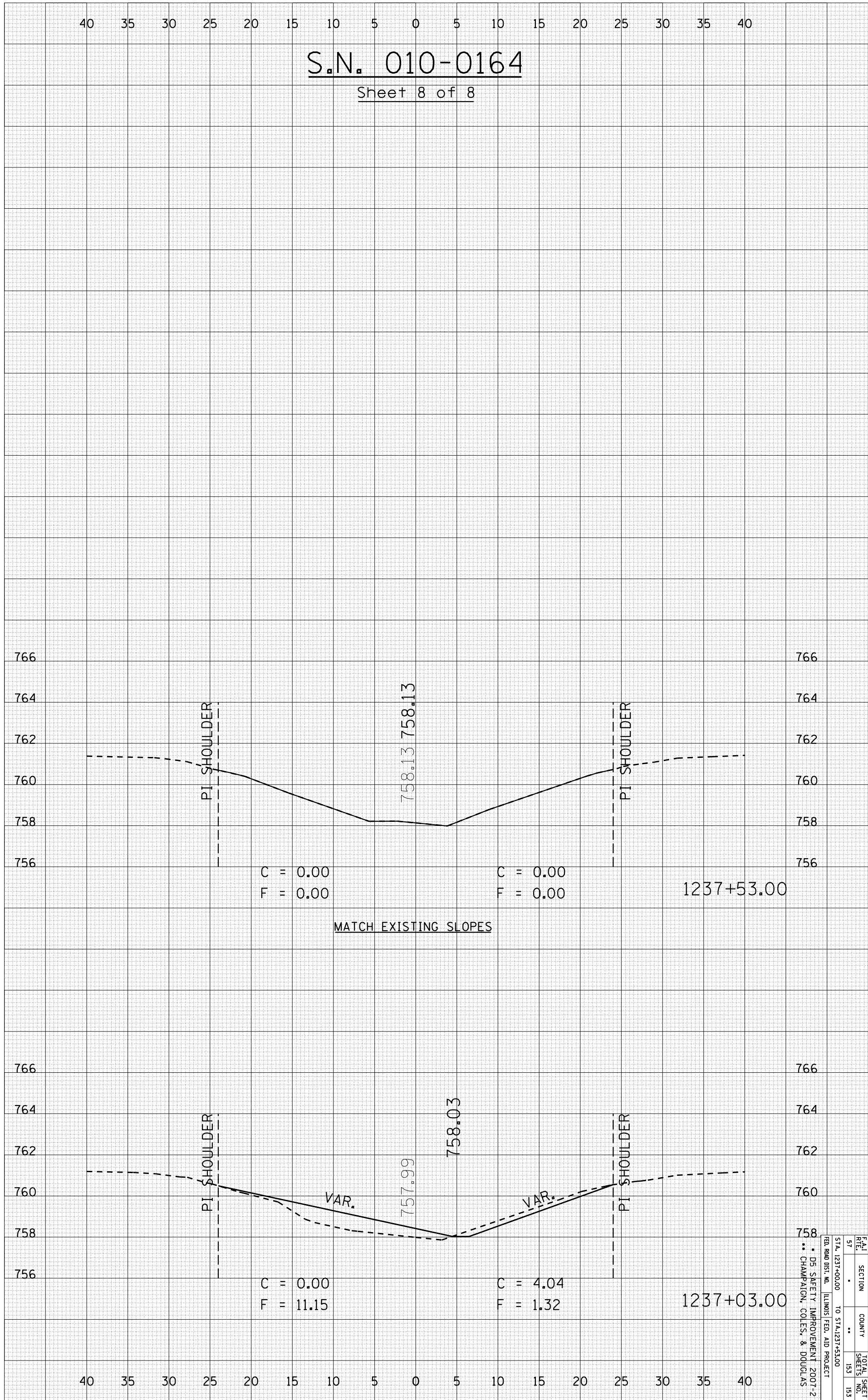
PLOT DATE = 3/30/2007
 FILE NAME = c:\p\projects\0514406 (vbi)\0164\0164.dwg
 PLOT SCALE = 10.5882' / IN.
 USER NAME = sheehycm

ORIGINAL SURVEY	BY		DATE
SURVEYED			
PLOTTED			
TEMPLATE			
AREAS			
AREAS CHECKED			
NO.			

FINAL SURVEY	BY		DATE
SURVEYED			
PLOTTED			
TEMPLATE			
AREAS			
AREAS CHECKED			
NO.			

S.N. 010-0164

Sheet 8 of 8



C = 0.00
F = 0.00

C = 0.00
F = 0.00

1237+53.00

MATCH EXISTING SLOPES

C = 0.00
F = 11.15

C = 4.04
F = 1.32

1237+03.00

F.A.I. R.T.E.	SECTION	COUNTY	TOTAL SHEETS
57			153

STA. 1237+00.00 TO STA. 1237+53.00
 CHAMPAGNE, COLES, & DOUGLAS
 ILLINOIS FED. AID PROJECT
 CONTRACT NO. 70628