

F.A. RTE.	SECTION	COUNTY	TOTAL SHEETS	SHEET NO.
730	62RS-2	MCLEAN	17	1

STATE OF ILLINOIS  
DEPARTMENT OF TRANSPORTATION  
DIVISION OF HIGHWAYS

**PROPOSED  
HIGHWAY PLANS**

F.A.P ROUTE 730 (U.S. 51 S.B.)  
SECTION 62RS-2  
McLEAN COUNTY  
INTERMITTENT RESURFACING

C-95-016-07

D-95-016-07



LOCATION OF SECTION INDICATED THUS: - [shaded box] -

FOR INDEX OF SHEETS, SEE SHEET NO. 2  
FOR SUMMARY OF QUANTITIES, SEE SHEET NO. 4

PROJECT ENGINEER: KENSIL GARNETT

PROJECT ENGINEER: KENSIL GARNETT

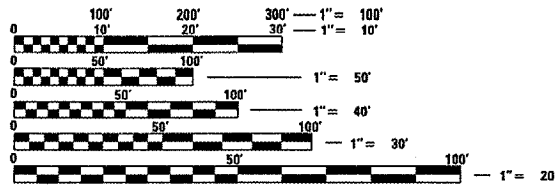
SQUAD LEADER: ROBERT M. NELSON

DESIGNER: BENJAMIN SETZER

PLOT DATE : 3/27/2007  
FILE NAME : c:\projects\70645\70645.dgn  
PLOT SCALE : 43.2355' / IN.  
USER NAME : plersonbr

**CURRENT ADT**  
16,500 (2005)

**DESIGN DESIGNATION**  
U. S. RTE. 51  
OTHER PRINCIPAL ARTERIAL




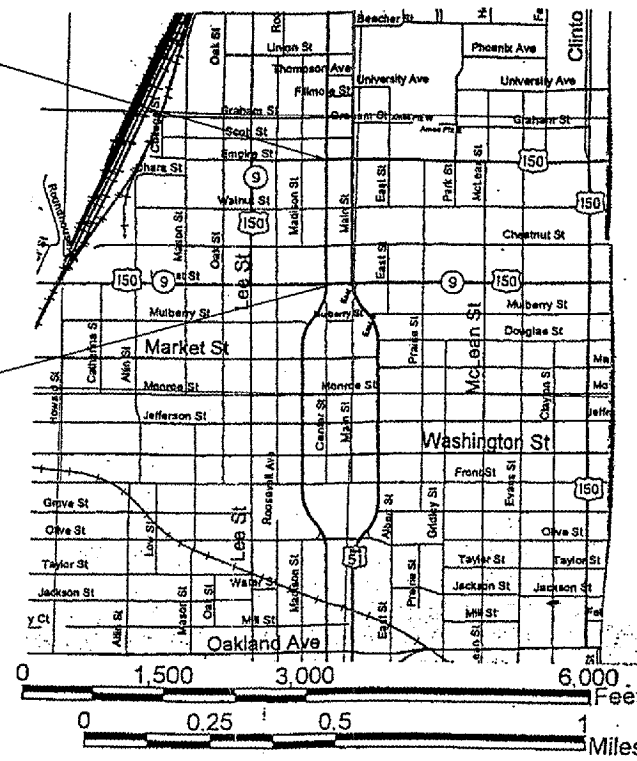
FULL SIZE PLANS HAVE BEEN PREPARED USING STANDARD ENGINEERING SCALES. REDUCED SIZED PLANS WILL NOT CONFORM TO STANDARD SCALES. IN MAKING MEASUREMENTS ON REDUCED PLANS, THE ABOVE SCALES MAY BE USED.

J.U.L.I.E.  
JOINT UTILITY LOCATION INFORMATION FOR EXCAVATION  
1-800-892-0123 NORMAL TOWNSHIP

CONTRACT NO. 70645

PROJECT BEGINS  
STA. 239+00

PROJECT ENDS  
STA. 251+57



TOTAL LENGTH OF SECTION & PROJECT = 1,257.00 FEET = .238 MILES  
NET LENGTH OF SECTION & PROJECT = 1,257.00 FEET = .238 MILES

STATE OF ILLINOIS  
DEPARTMENT OF TRANSPORTATION  
DIVISION OF HIGHWAYS

SUBMITTED 3/21 20 07

*Joseph E. Conrad*  
DEPUTY DIRECTOR OF HIGHWAYS, REGION ENGINEER

May 11, 20 07  
*Eric E. Harman*  
INTERIM ENGINEER OF DESIGN AND ENVIRONMENT

May 11, 20 07  
*Milton R. Sees*  
DIRECTOR OF HIGHWAYS, CHIEF ENGINEER

**PRINTED BY THE AUTHORITY  
OF THE STATE OF ILLINOIS**