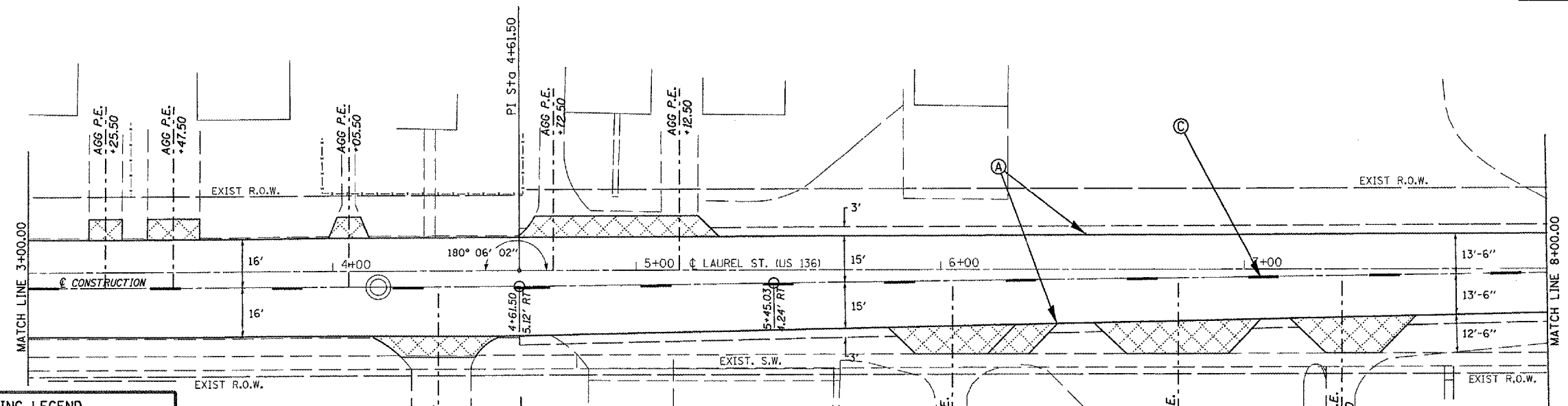


CONTRACT NO. 72798

F.A.P. RTE.	SECTION	COUNTY	TOTAL SHEETS	SHEET NO.
315	1,2RS-4	MASON	44	35
STA. 3+00.00		TO STA. 12+50.00		
FED. ROAD DIST. NO.		ILLINOIS FED. AID PROJECT		



**PAVEMENT MARKING LEGEND**

**(THERMOPLASTIC)**

- (A) PAVEMENT MARKING - LINE - 5" WHITE (SOLID)
- (B) PAVEMENT MARKING - LINE - 5" YELLOW (SOLID)
- (C) PAVEMENT MARKING - LINE - 5" YELLOW (SKIP-DASH)
- (D) PAVEMENT MARKING - LINE - 5" DOUBLE YELLOW (SOLID)
- (E) PAVEMENT MARKING - LINE - 6" WHITE (SKIP - DASH)
- (F) PAVEMENT MARKING - LINE - 6" WHITE (SOLID)
- (G) PAVEMENT MARKING - LINE - 12" YELLOW (SOLID)

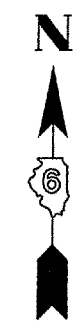
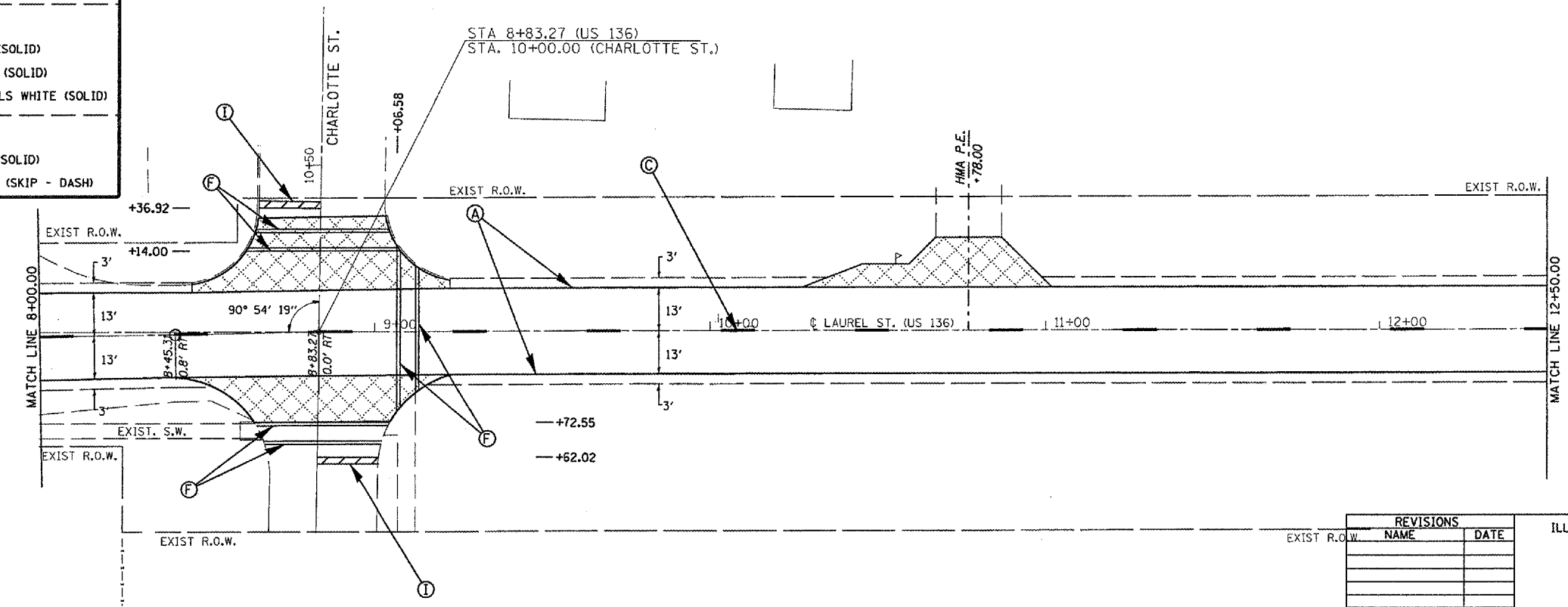
**(PREFORMED PLASTIC, TYPE B)**

- (H) PAVEMENT MARKING - LINE - 6" WHITE (SOLID)
- (I) PAVEMENT MARKING - LINE - 24" WHITE (SOLID)
- (J) PAVEMENT MARKING - LETTERS & SYMBOLS WHITE (SOLID)

**(PAINT)**

- (K) PAVEMENT MARKING - LINE - 5" WHITE (SOLID)
- (L) PAVEMENT MARKING - LINE - 5" YELLOW (SKIP - DASH)

- \* (E) (2' DASH - 6' SKIP)
- \* (L) (4' DASH - 40' SKIP)



REVISIONS	
NAME	DATE

ILLINOIS DEPARTMENT OF TRANSPORTATION  
**PAVEMENT MARKING DETAILS**  
 F.A.P. Route 315 (US 136)  
 Section 1,2RS-4  
 MASON COUNTY  
 SCALE: VERT. \_\_\_\_\_  
 HORIZ. \_\_\_\_\_  
 DATE: MARCH 15, 2007  
 DRAWN BY: JWC  
 CHECKED BY: RSC

PLOT DATE = 3/22/2007  
 PLOT SCALE = 1" = 40.00'  
 USER NAME = cscj