

SQUAD LEADER: MASSIR ELTINAY
PHONE: (217) 785-2739

FOR INDEX OF SHEETS, SEE SHEET NO. 2

STATE OF ILLINOIS
DEPARTMENT OF TRANSPORTATION
DIVISION OF HIGHWAYS
**PROPOSED
HIGHWAY PLANS**

FAP ROUTE 717 (IL 10)
SECTION 109 (RS-3)
PROJECT
LOGAN COUNTY
C-96-554-07

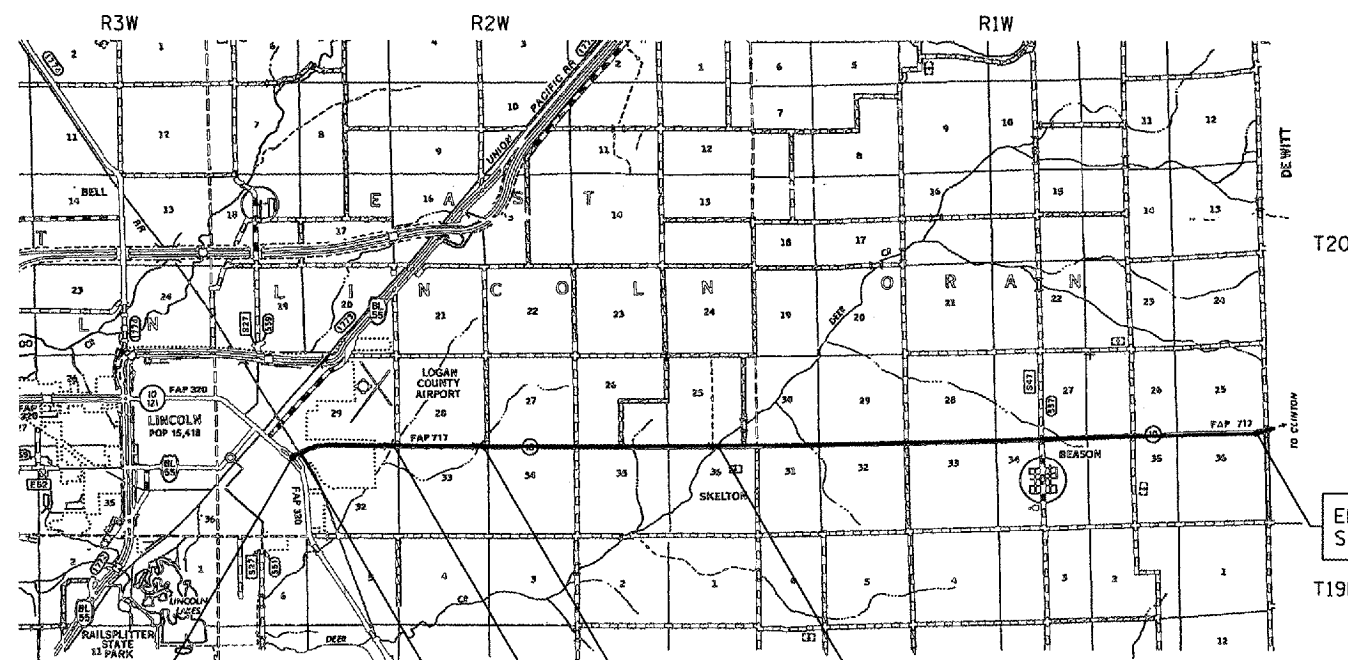
F.A. RTE.	SECTION	COUNTY	TOTAL SHEETS	SHEET NO.
717	109 (RS-3)	LOGAN	31	1

CONTRACT NO. 72825

D-96-545-03



LOCATION OF SECTION INDICATED THUS: —■—



BEGIN PROJECT
STA 57+64.50

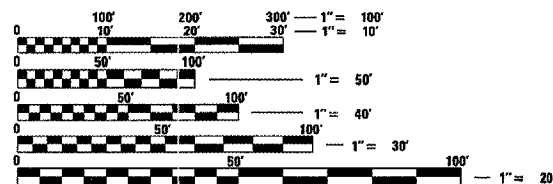
RAILROAD OMISSION
STA 61+24.70 TO
STA 61+33.20

SN 054-2031
STA 167+83
DUFF BRANCH

SN 054-2029
STA 116+28
SALT SPRING BRANCH

BRIDGE OMISSION
SN 054-0012
STA 306+78 TO STA 307+64
DEER CREEK

END PROJECT
STA 631+30.00



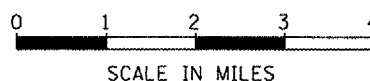
FULL SIZE PLANS HAVE BEEN PREPARED USING STANDARD ENGINEERING SCALES. REDUCED SIZED PLANS WILL NOT CONFORM TO STANDARD SCALES. IN MAKING MEASUREMENTS ON REDUCED PLANS, THE ABOVE SCALES MAY BE USED.

J.U.L.I.E.
JOINT UTILITY LOCATION INFORMATION FOR EXCAVATION
1-800-892-0123

CONTRACT NO. 72825

ADT (2001) = 1650
ADT (2005) = 1700
ADT (2025) = 2100
PV= 90%
SU= 6%
MU= 4%

NET LENGTH OF PROJCT = 57,271.00 FT = 10.847 MI.
GROSS LENGTH OF PROJECT = 57,365.50 FT = 10.865 MI.



STATE OF ILLINOIS
DEPARTMENT OF TRANSPORTATION
DIVISION OF HIGHWAYS
SUBMITTED *mas* 20 07
Carl M. Reed
DISTRICT ENGINEER
Eric S. Harmko
ENGINEER OF DESIGN AND ENVIRONMENT
May 11, 2007
Milton R. Seo, P.E.
DIRECTOR, DIVISION OF HIGHWAYS

PRINTED BY THE AUTHORITY
OF THE STATE OF ILLINOIS

PROJECT ENGINEER: JOHN NEGANGARD, P.E.
PHONE: (217) 782-8990