

F.A.P. RTE.	SECTION	COUNTY	TOTAL SHEETS	SHEET NO.
662	*	SANGAMON	14	1

D-6 PAVEMENT PATCHING 2007

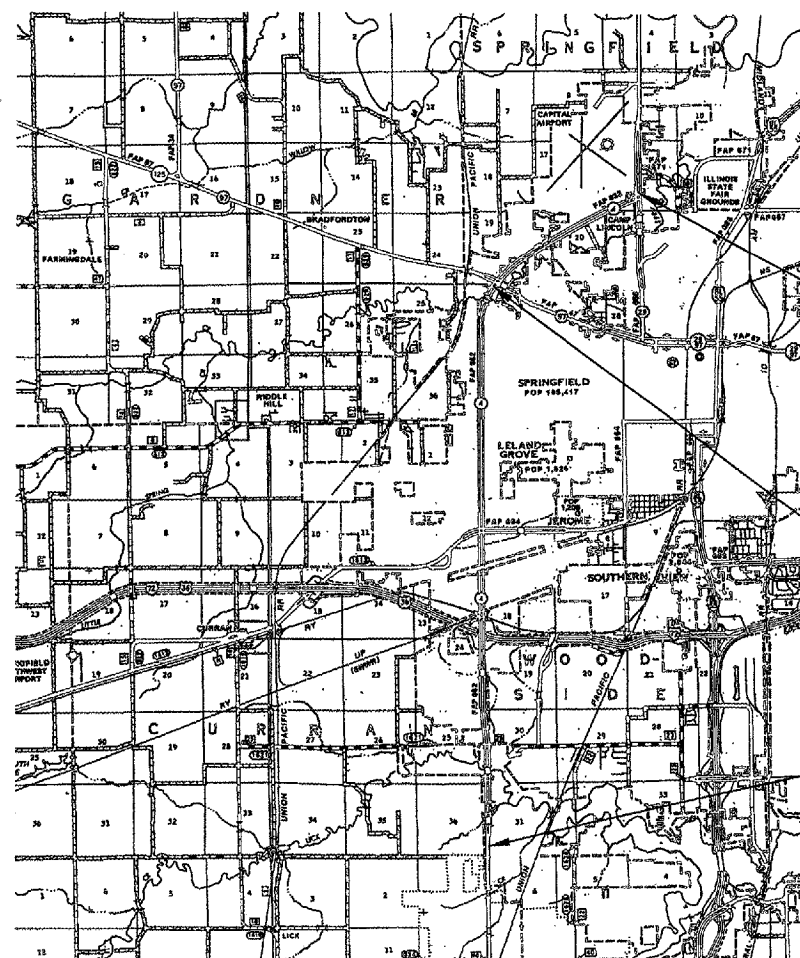
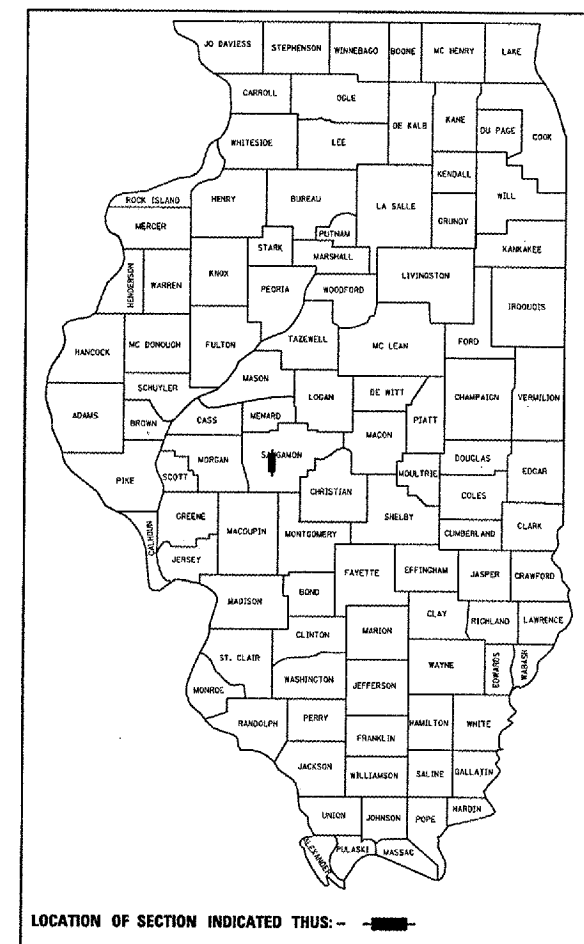
STATE OF ILLINOIS
 DEPARTMENT OF TRANSPORTATION
 DIVISION OF HIGHWAYS

**PROPOSED
 HIGHWAY PLANS**

FAP ROUTE 662 (IL 4 /VETERANS PKWY)
 SECTION D-6 PAVEMENT PATCHING 2007
 PROJECT: NHF-0662 (059)
 SANGAMON COUNTY
 C-96-554-07

FOR INDEX OF SHEETS, SEE SHEET NO. 2

D-96-534-07



PROJECT BEGINS
 STA. 101 + 00

PATCHING OMISSION
 STA 224 + 10 TO 224 + 70

PROJECT ENDS
 STA. 644 + 70

LOCATION MAP

STATE OF ILLINOIS
 DEPARTMENT OF TRANSPORTATION
 DIVISION OF HIGHWAYS

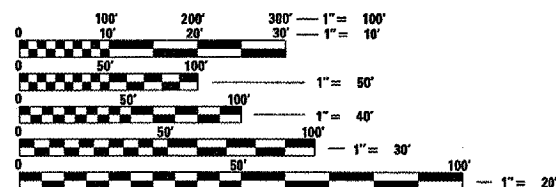
SUBMITTED MARCH 23, 2007
Chris M Reed
 DEPUTY DIRECTOR OF HIGHWAYS, REGION ENGINEER

May 11, 2007
Chris E. Harms
 ENGINEER OF DESIGN AND ENVIRONMENT

May 11, 2007
Milton R. Sees, P.E.
 DIRECTOR OF HIGHWAYS, CHIEF ENGINEER

**PRINTED BY THE AUTHORITY
 OF THE STATE OF ILLINOIS**

PROJECT ENGINEER JOHN NEGANGARD 217-782-6990
 SQUAD LEADER VINCE MADONIA 217-785-9046



FULL SIZE PLANS HAVE BEEN PREPARED USING STANDARD ENGINEERING SCALES. REDUCED SIZED PLANS WILL NOT CONFORM TO STANDARD SCALES. IN MAKING MEASUREMENTS ON REDUCED PLANS, THE ABOVE SCALES MAY BE USED.

J.U.L.I.E.
 JOINT UTILITY LOCATION INFORMATION FOR EXCAVATION
 1-800-892-0123

CONTRACT NO. 72B07

NET LENGTH OF SECTION
 = 54,370 FT = 10.297 MILES
 AVG ADT = 24485 (2005)
 % MU + SU = 6%