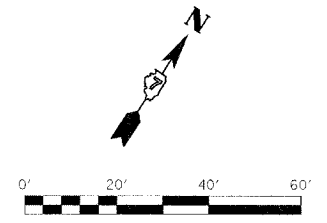
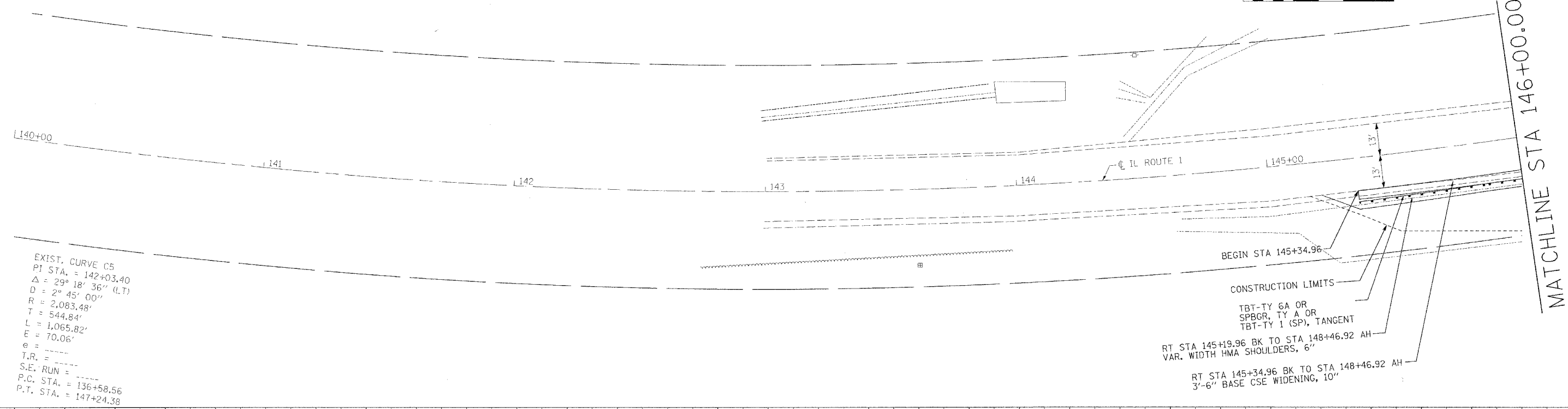


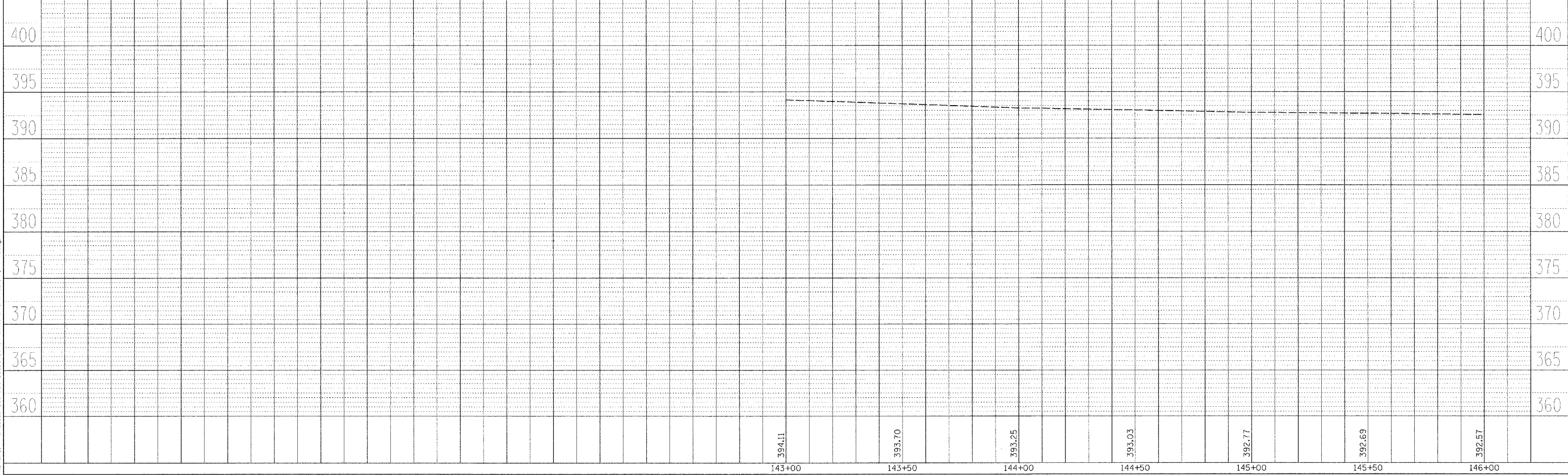
F.A.P. RTE.	SECTION	COUNTY	TOTAL SHEETS	SHEET NO.
*	**	***	68	43
STA. 143+00.00		TO STA. 146+00.00		
FED. ROAD DIST. NO.		ILLINOIS	FED. AID PROJECT	
* FAP 332 (IL 1); FAP 328 (US 45) ** 101B-1; (8BR-1)B-1 *** WABASH / WAYNE				



PLAN	DATE
SURVEYED ALIGNED CHECKED P.T. OF WAY CHECKED ROAD FILE NAME NO.	BY DATE



PROFILE	DATE
SURVEYED POINTS CHECKED NOTE BOOK (EAL, NOTED) STRUCTURE NOTATION CPKD NO.	BY DATE



Plot Date: 3/17/2007  
 Plot Date: 3/26/2007  
 File Name: S:\10000000\Construction\Plans\11.plan\profile.dgn  
 Plot Scale: 1/8" = 10'-0" / IN.  
 User: MBE