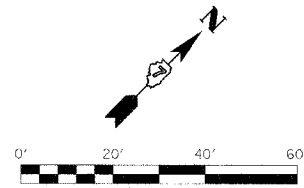


F.A. RTE.	SECTION	COUNTY	TOTAL SHEETS	SHEET NO.
*	**	***	68	45

STA. 152+30.00 TO STA.155+00.00

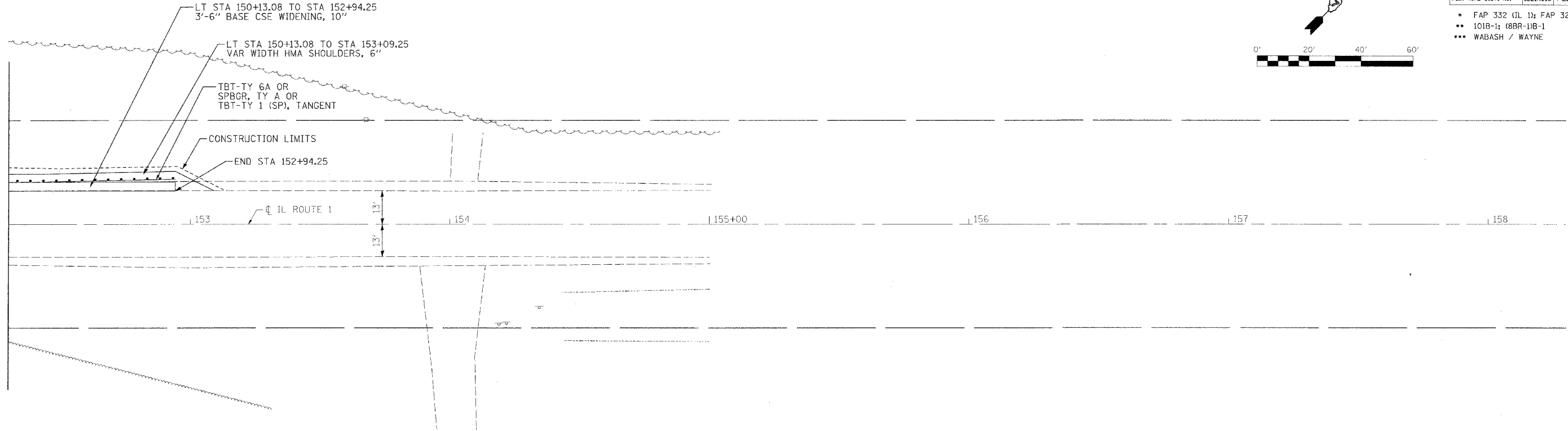
FED. ROAD DIST. NO. ILLINOIS FED. AID PROJECT

- * FAP 332 (IL 1); FAP 328 (US 45)
- ** 101B-1; (8BR-1)B-1
- *** WABASH / WAYNE

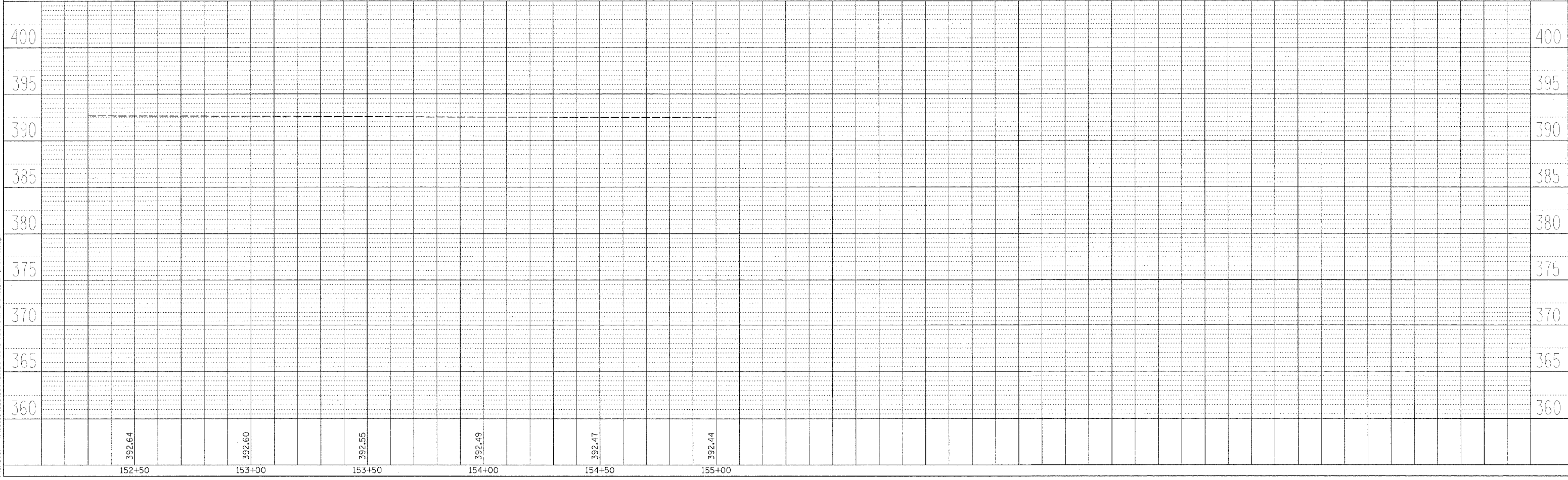


PLAN	DATE	BY
SURVEYED		
ALIGNED		
CHECKED		
RT. OF WAY		
PAID FILE		
NO.		

MATCHLINE STA 152+30.00



PROFILE	DATE	BY
DRAWN		
CHECKED		
NO. NOTED		
STRUCTURE		
NOTATIONS		
CR-GD		
NO.		



Plot Date: 3/17/2007
 Plot Time: 10:47:28AM
 File Name: S:\30666\30666\Lead\Downscope\Construction_Plan\13.plan-profile.dgn
 Plot Scale: 1/8" = 1'-0"
 User Name: R:\Users\topk\Documents\Downscope\Construction_Plan\13.plan-profile.dgn