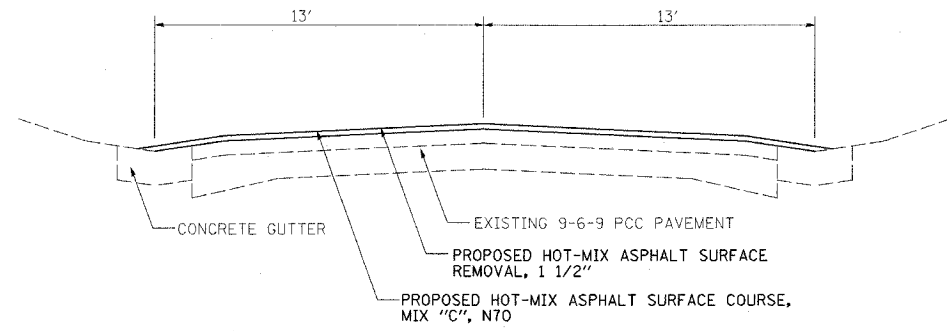
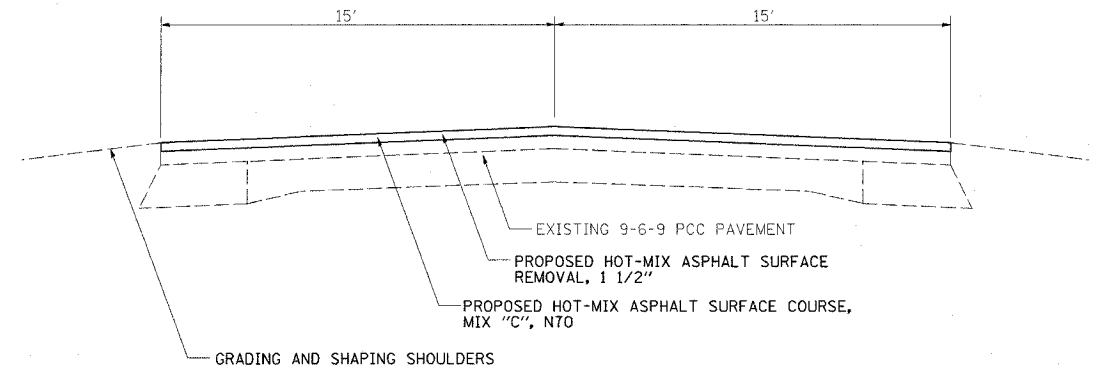


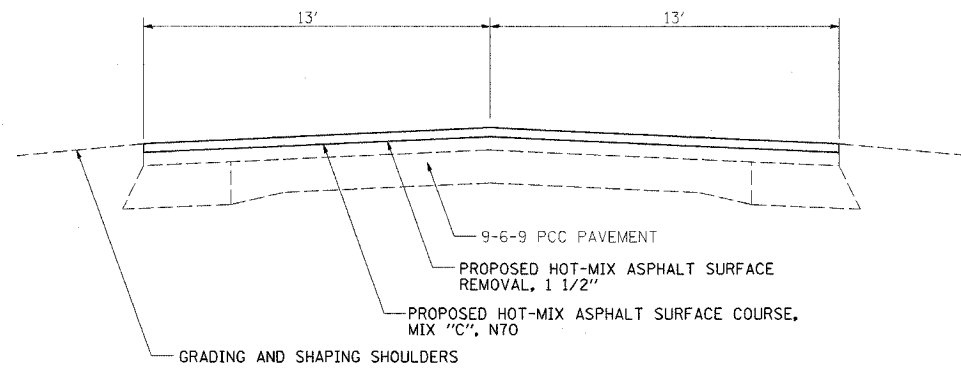
F.A.P. RTE.	SECTION	COUNTY	TOTAL SHEETS	SHEET NO.
328	(2,3,4)RS-2	EFF./CLAY	17	4
STA.		TO STA.		
FED. ROAD DIST. NO.		ILLINOIS	FED. AID PROJECT	



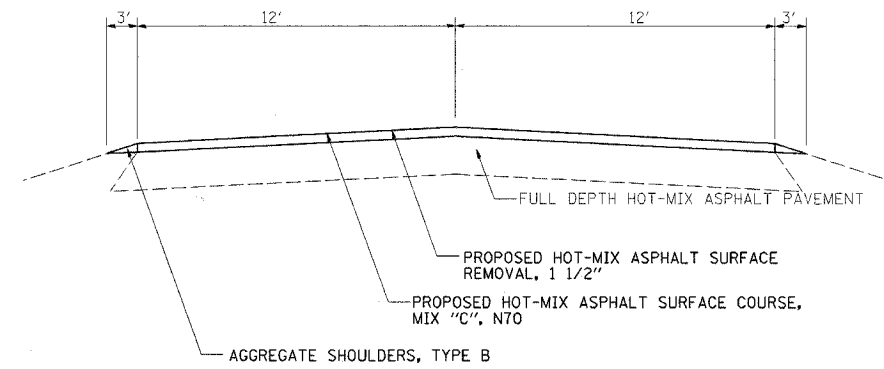
STA 419+00.00 TO STA 426+27.00
 STA 581+31.00 TO STA 585+93.00 EAST SIDE ONLY



STA 485+66 TO STA 521+51
 STA 649+50 TO STA 650+73.27



STA 349+65.00 TO STA 419+00.00
 STA 426+27.00 TO STA 485+66.00
 STA 521+51.00 TO STA 581+31.00
 STA 585+93.00 TO STA 619+50.00
 STA 751+49.07 TO STA 918+00



STA 656+42.83 TO STA 746+35.97
 STA 918+00 TO STA 967+50

PLOT DATE = 3/29/2007
 PLOT SCALE = 1/8\"/>

REVISIONS	
NAME	DATE

ILLINOIS DEPARTMENT OF TRANSPORTATION

TYPICAL SECTIONS

SCALE: VERT.
 HORIZ.
 DATE

DRAWN BY
 CHECKED BY