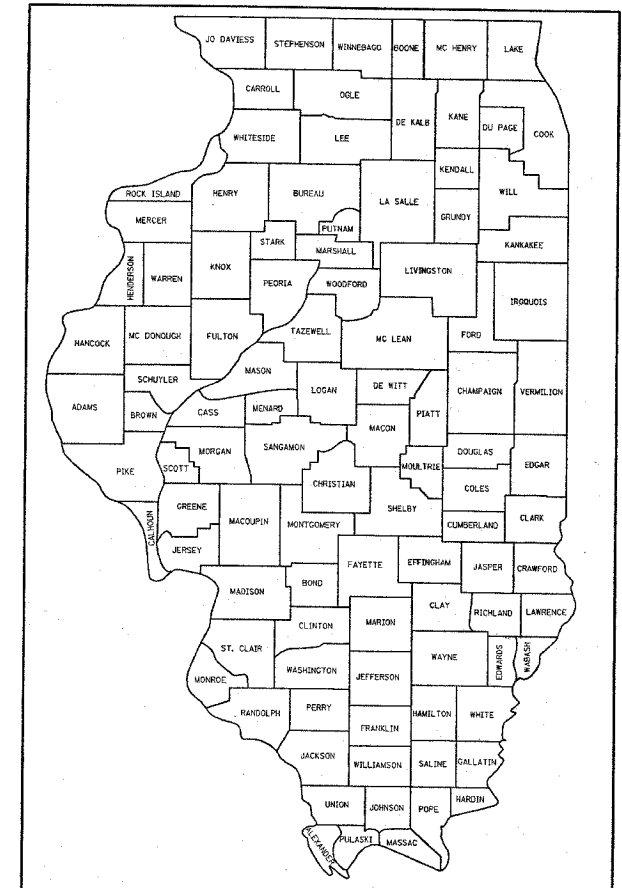


F.A. RTE.	SECTION	COUNTY	TOTAL SHEETS	SHEET NO.
•	••	•••	12	1
•	VARIOUS			
••	D-7 PAVT PATCHING 2007-2			
•••	VARIOUS			

D-97-081-06



LOCATION OF SECTION INDICATED THUS: —

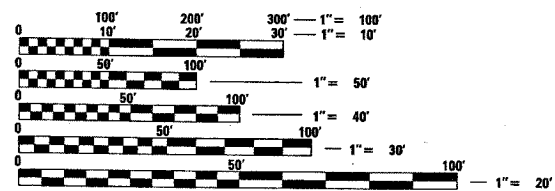
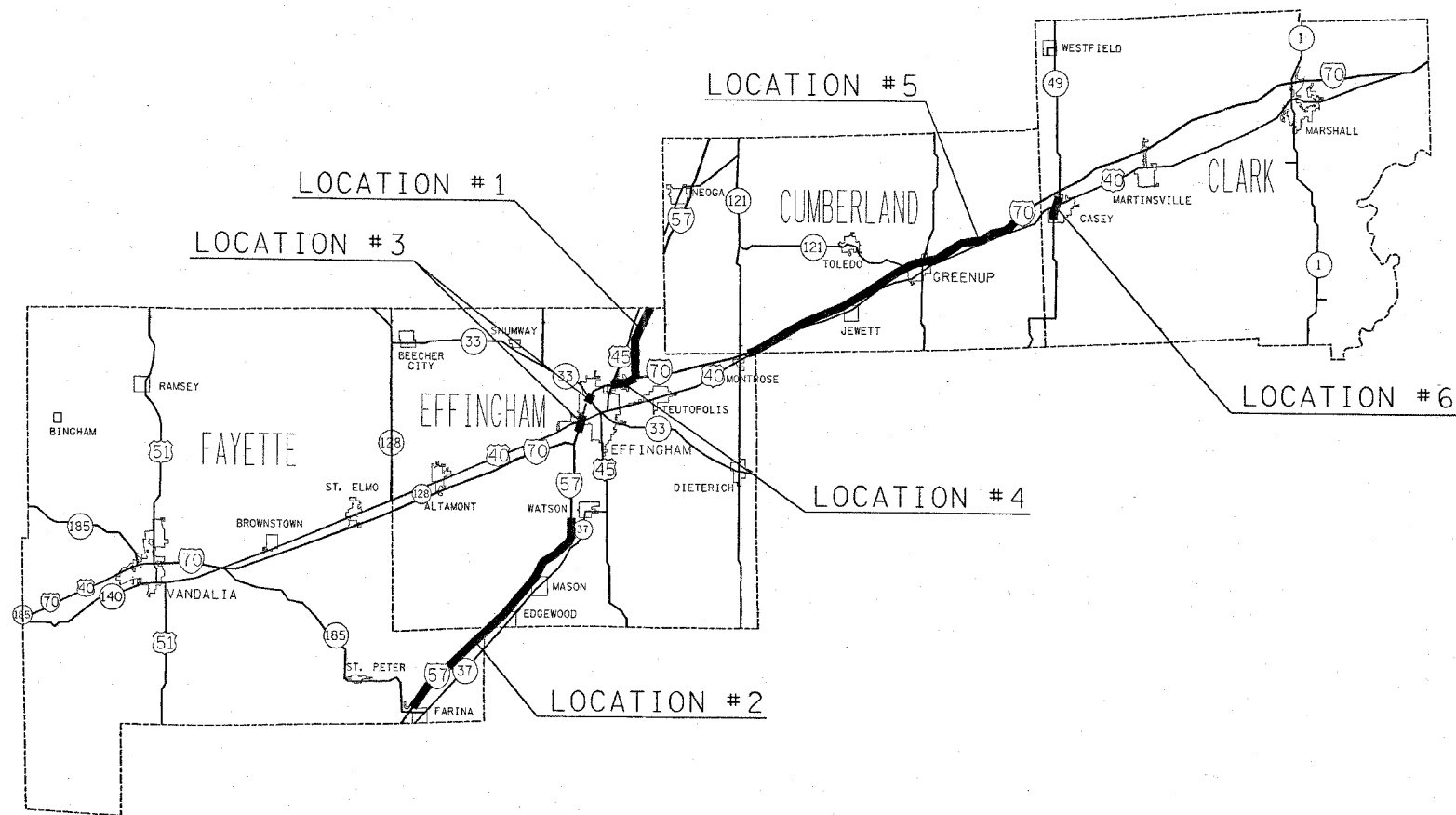


STATE OF ILLINOIS  
DEPARTMENT OF TRANSPORTATION  
DIVISION OF HIGHWAYS

**PROPOSED  
HIGHWAY PLANS**

VARIOUS ROUTES  
SECTION: D-7 PAVT PATCHING 2007-2  
VARIOUS COUNTIES  
C-97-027-06

FOR INDEX OF SHEETS, SEE SHEET NO. 2



FULL SIZE PLANS HAVE BEEN PREPARED USING STANDARD ENGINEERING SCALES. REDUCED SIZED PLANS WILL NOT CONFORM TO STANDARD SCALES. IN MAKING MEASUREMENTS ON REDUCED PLANS, THE ABOVE SCALES MAY BE USED.

J.U.L.I.E.  
JOINT UTILITY LOCATION INFORMATION FOR EXCAVATION  
1-800-892-0123

PROJECT ENGINEER : BILL STANLEY  
SQUAD LEADER : JENNIFER WENTHE  
DESIGNER : DOUG HOLLAND  
TELEPHONE : 217/342-3951 EX 361

CONTRACT NO. 74198

STATE OF ILLINOIS  
DEPARTMENT OF TRANSPORTATION  
DIVISION OF HIGHWAYS

SUBMITTED March 15, 2007

Christ H. Wood  
DEPUTY DIRECTOR OF HIGHWAYS, REGION ENGINEER

May 11, 2007  
Eric E. Howard  
SENIOR ENGINEER OF DESIGN AND ENVIRONMENT

May 11, 2007  
Milton R. Sess P.E.  
DIRECTOR OF HIGHWAYS, CHIEF ENGINEER

**PRINTED BY THE AUTHORITY  
OF THE STATE OF ILLINOIS**