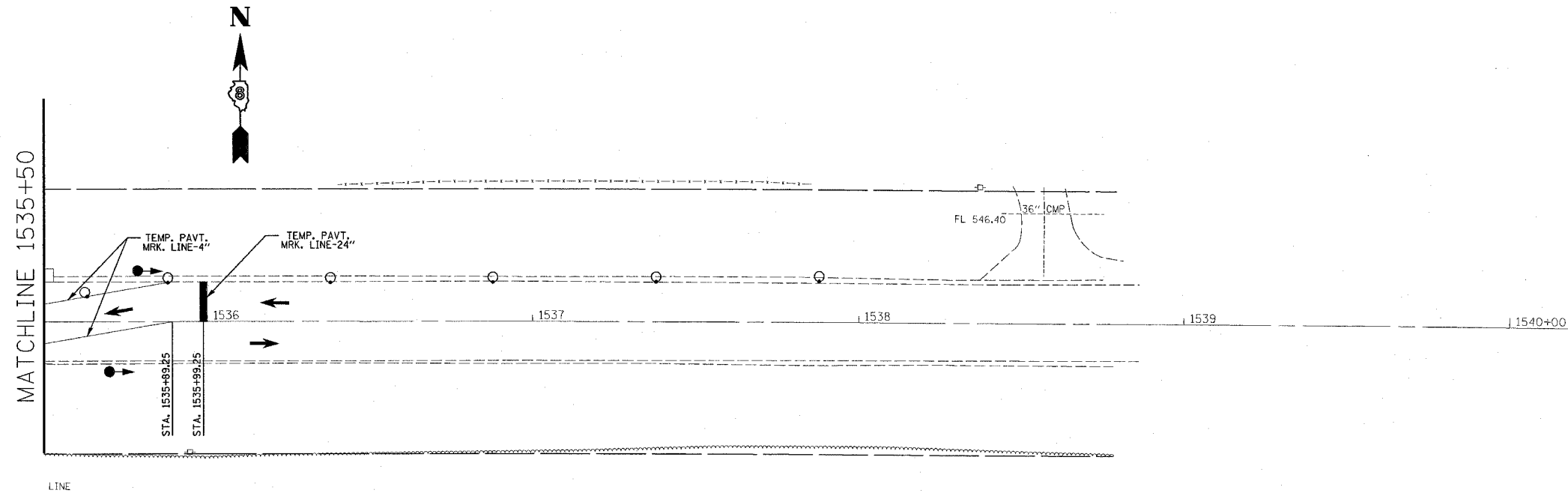









F.A.P. RTE.	SECTION	COUNTY	TOTAL SHEETS	SHEET NO.
785	137BR	BOND	29	19
STA.		TO STA.		
FED. ROAD DIST. NO. 8		ILLINOIS	FED. AID PROJECT	



LEGEND:

-  REMOVAL
-  TEMPORARY CONCRETE BARRIER
-  IMPACT ATTENUATOR
-  DRUM WITH STEADY BURNING LIGHT
-  SIGNALIZED TWO-WAY LANE
-  TEMPORARY TRAFFIC SIGNAL
-  TYPE III BARRICADE

PLOT DATE = 4/2/2007
 FILE NAME = d:\projects\76279\plan\p19.dgn
 PLOT SCALE = 28.0000' / IN.
 USER NAME = csmartin

REVISIONS		ILLINOIS DEPARTMENT OF TRANSPORTATION		
NAME	DATE			
		STAGE CONSTRUCTION STAGE 2 FAP ROUTE 785 SECTION 137BR BOND COUNTY		
SCALE:	VERT. HORIZ.	DATE	DRAWN BY	CHECKED BY