

F.A.P. RTE.	SECTION	COUNTY	TOTAL SHEETS	SHEET NO.
785	134-1BR-2	MADISON	56	1

+13
69

STATE OF ILLINOIS
DEPARTMENT OF TRANSPORTATION

DIVISION OF HIGHWAYS

**PROPOSED
HIGHWAY PLANS**

FAP ROUTE 785 (IL ROUTE 140)

SECTION 134-1BR-2

PROJECT: F-0785(027)

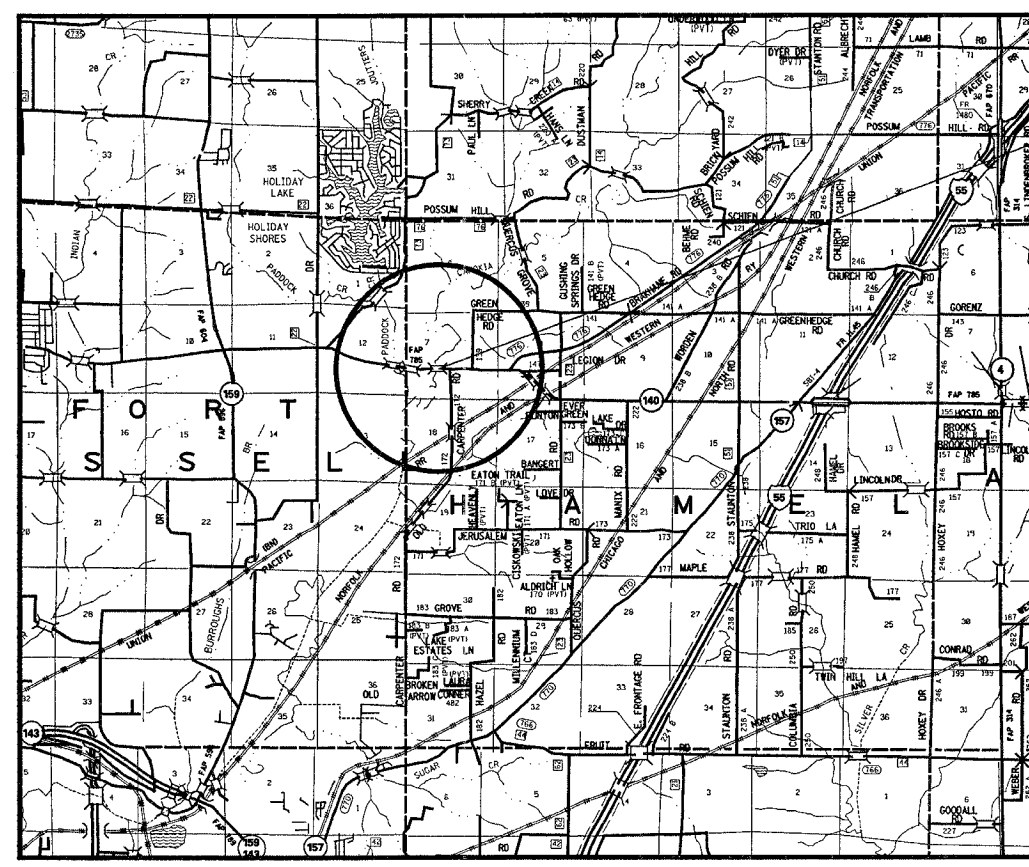
REMOVAL AND REPLACEMENT OF THE STRUCTURE CARRYING IL ROUTE 140
OVER CAHOKIA CREEK W/ SCOUR MITIGATION

MADISON COUNTY

C-98-014-07

FOR INDEX OF SHEETS, AND LIST OF
STANDARDS AND GENERAL NOTES
SEE SHEET NO. 2

D-98-043-05



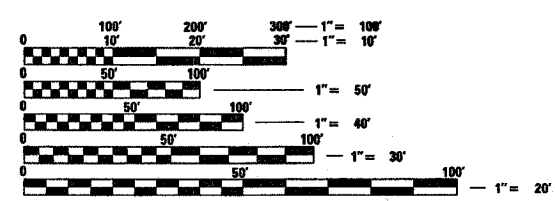
PROJECT LOCATION

BEGIN
STA. 622+45.00

END
STA. 625+35.00

PROJECT ENGINEER: PATTI LEBEAU (618) 346-3179
SQUAD CONTACT: ART MUEHLFELD (618) 346-3209

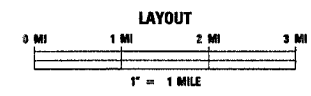
MICROFILMED _____
REEL NUMBER _____
AWARDED _____
RESIDENT ENGINEER _____
AS BUILT CHANGES WERE MADE
ON THE FOLLOWING SHEETS



FULL SIZE PLANS HAVE BEEN PREPARED USING STANDARD
ENGINEERING SCALES. REDUCED SIZED PLANS WILL NOT
CONFORM TO STANDARD SCALES. IN MAKING MEASUREMENTS
ON REDUCED PLANS, THE ABOVE SCALES MAY BE USED.

J.U.L.I.E.
JOINT UTILITY LOCATION INFORMATION FOR EXCAVATION
1-800-892-0123

CONTRACT NO. 76902



GROSS LENGTH = .05 MILES (290 FT)
NET LENGTH = .05 MILES (290 FT)
LATITUDE = 38.89481
LONGITUDE = 89.92170

STATE OF ILLINOIS
DEPARTMENT OF TRANSPORTATION
DIVISION OF HIGHWAYS

SUBMITTED March 22 2007
May C. Romo
DEPUTY DIRECTOR OF HIGHWAYS
REGION FIVE ENGINEER

May 11 2007
Eric E. Howard
ENGINEER OF DESIGN AND ENVIRONMENT

May 11 2007
Milton R. See
DIRECTOR, DIVISION OF HIGHWAYS

**PRINTED BY THE AUTHORITY
OF THE STATE OF ILLINOIS**