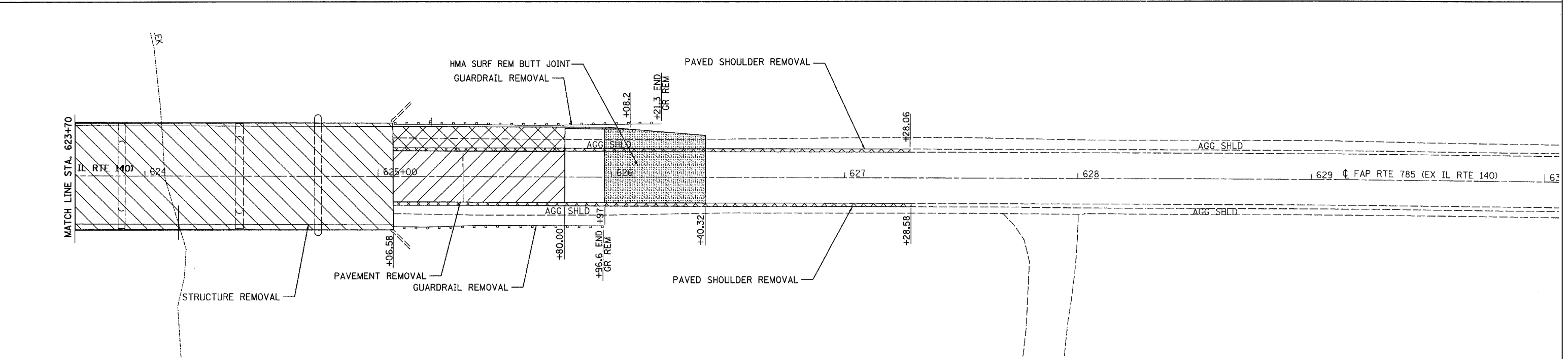
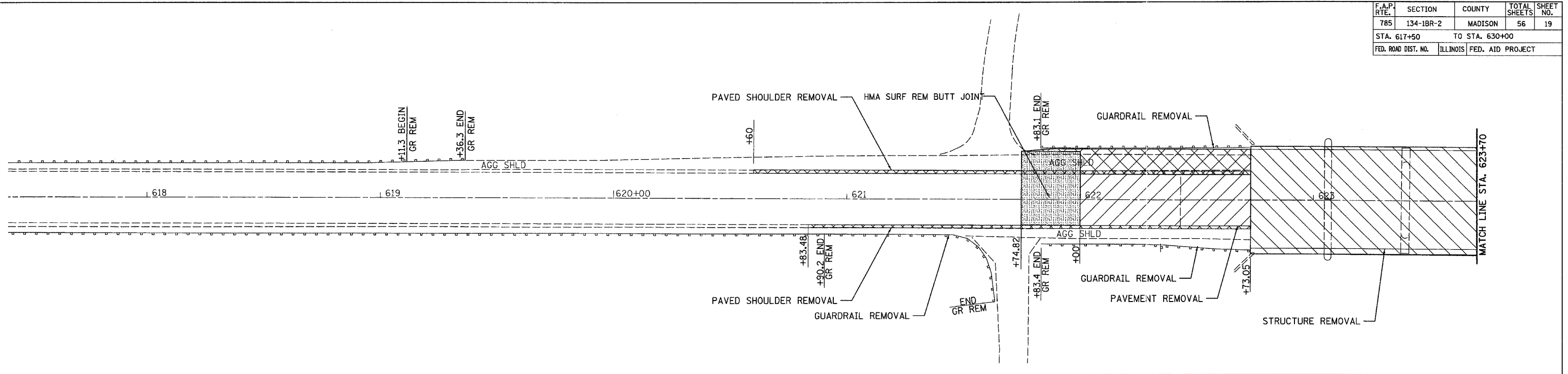


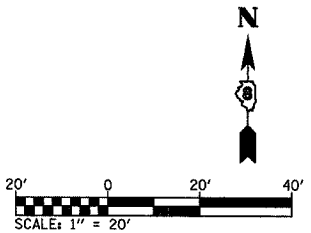
F.A.P. RTE.	SECTION	COUNTY	TOTAL SHEETS	SHEET NO.
785	134-1BR-2	MADISON	56	19
STA. 617+50		TO STA. 630+00		
FED. ROAD DIST. NO.		ILLINOIS FED. AID PROJECT		

PLAN	SURVEYED	DATE
	PLotted	
	NOTE BOOK	
	NO. _____	
	DATE FILED	
	BY _____	



**LEGEND**

- STRUCTURE REMOVAL
- PAVEMENT REMOVAL
- PAVED SHOULDER REMOVAL
- HMA SURFACE REMOVAL FOR BUTT JOINT



REVISIONS	
NAME	DATE

ILLINOIS DEPARTMENT OF TRANSPORTATION  
**REMOVAL**  
 FAP ROUTE 785  
 SECTION 134-1BR-2  
 MADISON COUNTY

PLOT DATE = 02/21/2007  
 FILE NAME = H:\A\258981\Technical\Production\Structural\SN 085-0248\Nrc-0248\RemPlan085A.dgn  
 PLOT SCALE = 20.0000 // IN.  
 USER NAME = NJSER