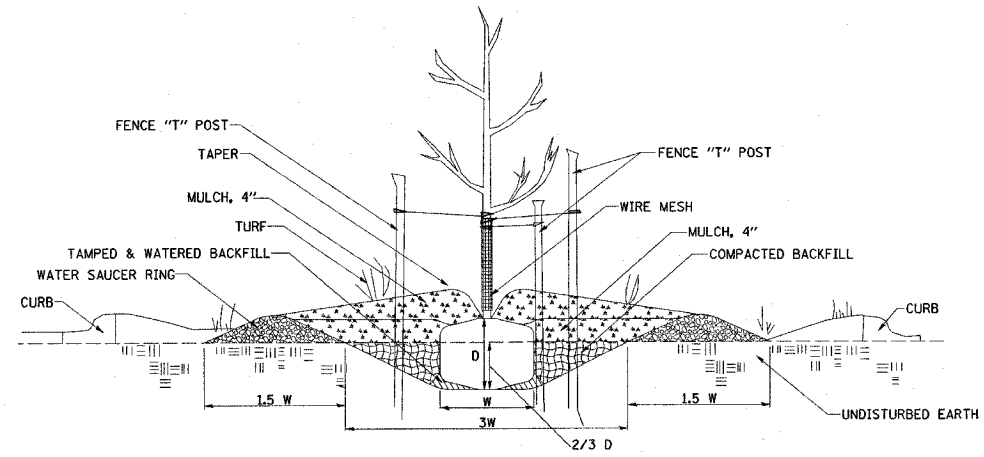
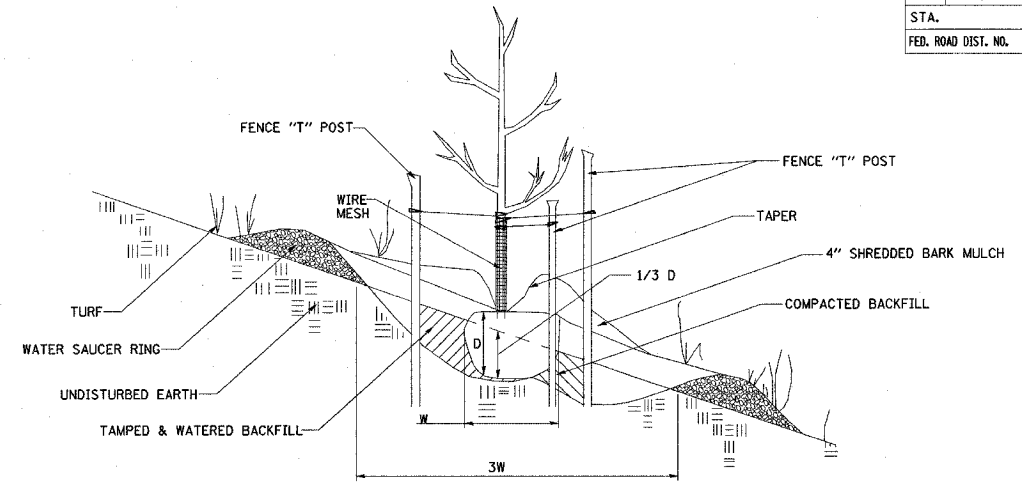


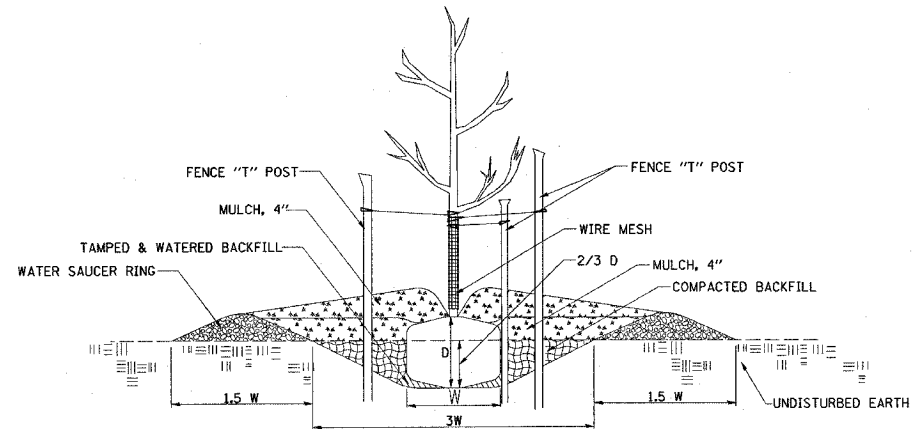
F.A.P. RTE.	SECTION	COUNTY	TOTAL SHEETS	SHEET NO.
VAR	D-8 LS 2006-1	MADISON	9	9
STA.		TO STA.		
FED. ROAD DIST. NO.		ILLINOIS FED. AID PROJECT		



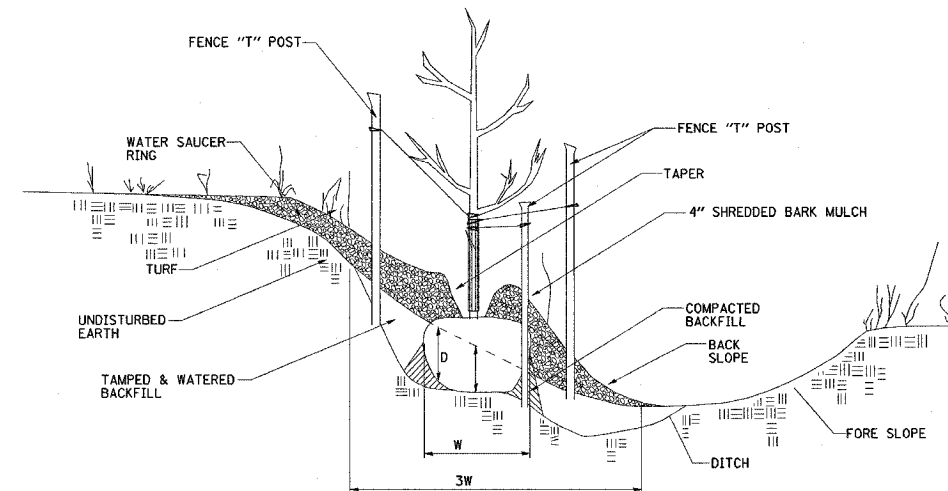
PARKWAY PLANTING DETAIL



HILLSIDE PLANTING DETAIL



FLAT GROUND PLANTING DETAIL



DITCH AREA PLANTING DETAIL

TREE PLANTING SCHEDULE						
TREE SIZE	SHRUB TREE	EVERGREEN	MIN. DIAMETER	MIN. DEPTH	HOLE DEPTH	HOLE DEPTH
CALIPER	HEIGHT	HEIGHT	BALL W	BALL D	2/3 D	3 W
IN	FT	FT	IN	IN	IN	IN
2	9	7	24	24	11	72
2 1/2	10	8	28	28	12	84

REVISIONS	
NAME	DATE

ILLINOIS DEPARTMENT OF TRANSPORTATION
PLAN VIEW
 FAP ROUTE VARIOUS
 SECTION DIST 8 LS 2006-1
 MADISON COUNTY
 SCALE: VERT. _____
 DATE _____ DRAWN BY _____
 CHECKED BY _____

PLOT DATE = 3/28/2007
 FILE NAME = c:\pwork\secta\ed8285\plan\plan082285.dgn
 PLOT SCALE = 50.0000' / 1"
 REFERENCE = #REF#