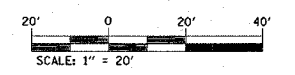
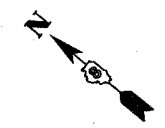
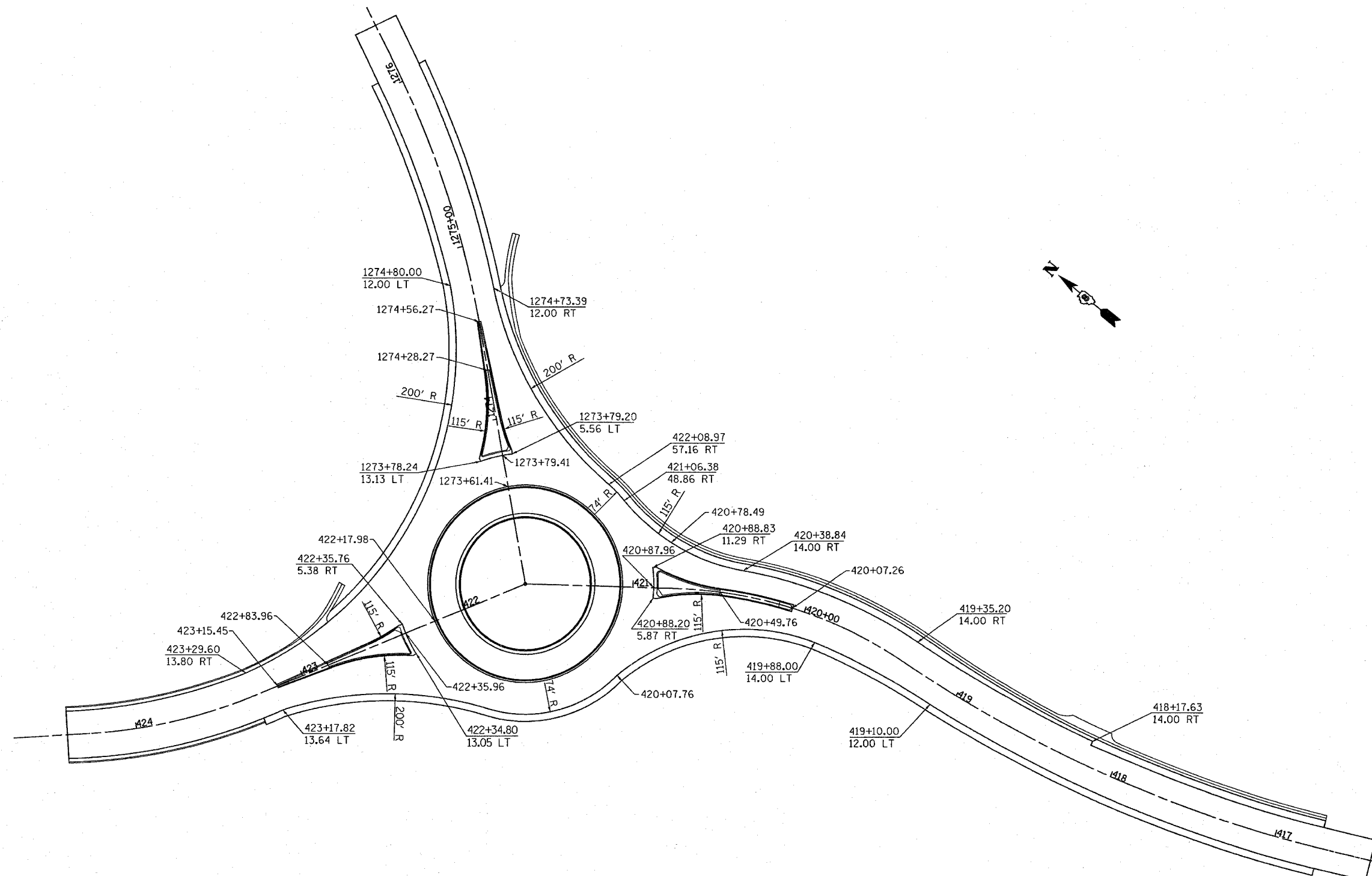


CONTRACT NO. 76959				
F.A.P. RTE.	SECTION	COUNTY	TOTAL SHEETS	SHEET NO.
120R-1	ST. CLAIR	74	23	
STA.		TO STA.		
FED. ROAD DIST. NO.		ILLINOIS FED. AID PROJECT		
* FAP 592/FAU 9251				



PLOT DATE = 3/22/2007
 FILE NAME = c:\projects\120R-1\120R-1.dgn
 PLOT SCALE = 30/2000 = 1/67
 USER NAME = davisman01

REVISIONS	
NAME	DATE

ILLINOIS DEPARTMENT OF TRANSPORTATION
GEOMETRY LAYOUT
 FAP ROUTE 592/FAU 9251
 SECTION 120R-1
 ST. CLAIR COUNTY

SCALE: VERT. DRAWN BY
 HORIZ. CHECKED BY
 DATE