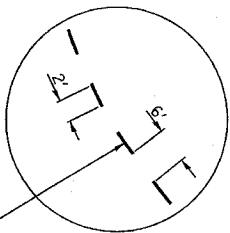
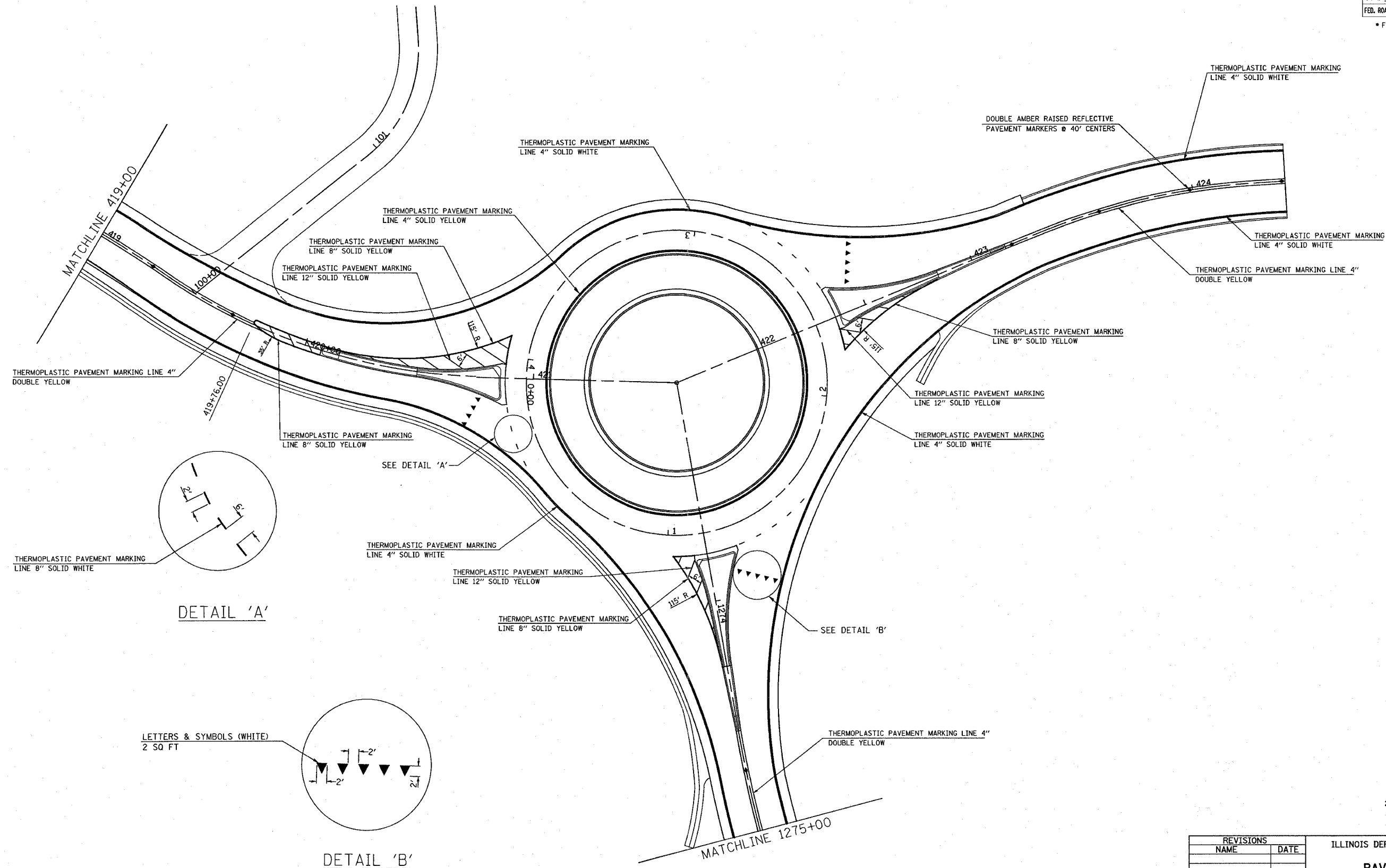
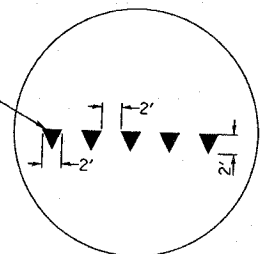


F.A.P. RTE.	SECTION	COUNTY	TOTAL SHEETS	SHEET NO.
•	120R-1	ST. CLAIR	74	31
STA. _____		TO STA. _____		
FED. ROAD DIST. NO. _____		ILLINOIS FED. AID PROJECT		


• FAP 592/FAU 9251



DETAIL 'A'



DETAIL 'B'



REVISIONS		DATE
NAME		

ILLINOIS DEPARTMENT OF TRANSPORTATION  
**PAVEMENT MARKING**  
 FAP ROUTE 592/FAU 9251  
 SECTION 120R-1  
 ST. CLAIR COUNTY

SCALE: VERT. \_\_\_\_\_  
 HORIZ. \_\_\_\_\_

DATE \_\_\_\_\_ DRAWN BY \_\_\_\_\_  
 CHECKED BY \_\_\_\_\_

PLOT DATE = 3/22/2007  
 FILE NAME = s:\projects\av00005\plan\plan10005.dgn  
 PLOT NUMBER = 10005 / 31  
 REFERENCE = REF#