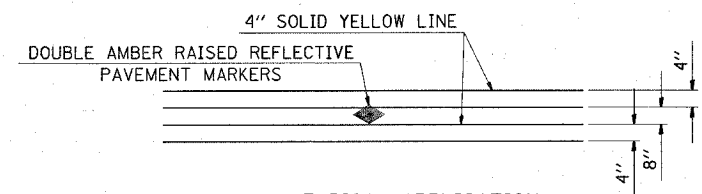
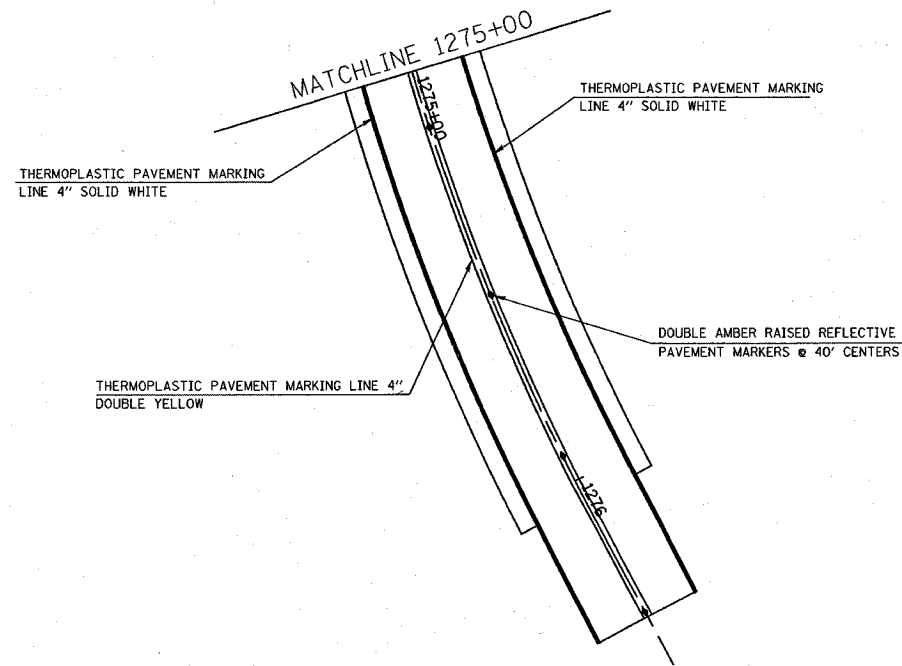
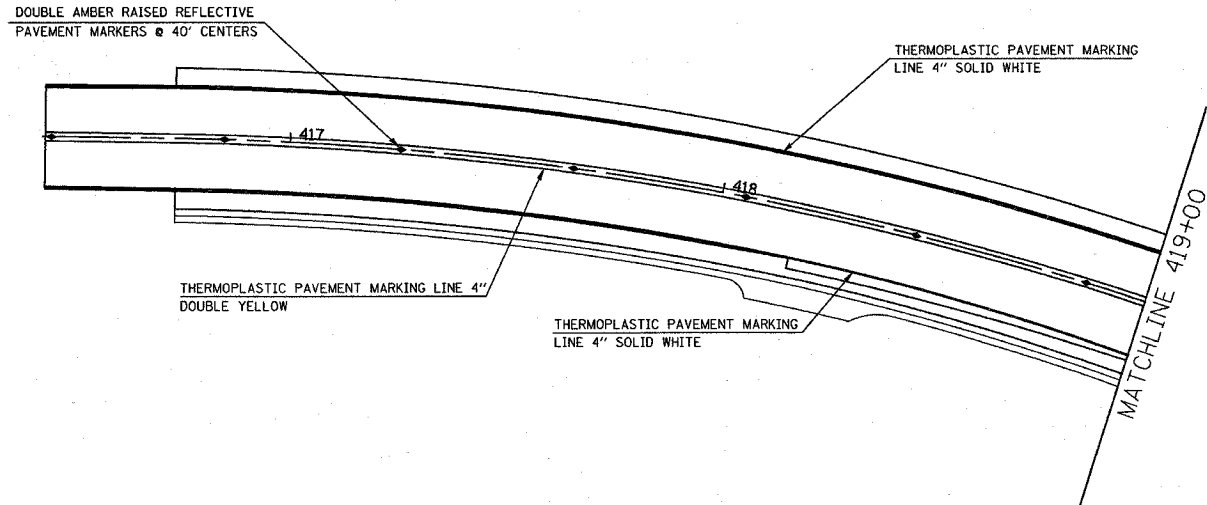


F.A.P. RTE.	SECTION	COUNTY	TOTAL SHEETS	SHEET NO.
*	120R-1	ST. CLAIR	74	32

STA. _____ TO STA. _____
 FED. ROAD DIST. NO. _____ ILLINOIS FED. AID PROJECT

* FAP 592/FAU 9251



TYPICAL APPLICATION
 FOR DOUBLE YELLOW LANE LINES
 WITH RAISED REFLECTIVE PAVEMENT MARKERS



REVISIONS	
NAME	DATE

ILLINOIS DEPARTMENT OF TRANSPORTATION
PAVEMENT MARKING
 FAP ROUTE 592/FAU 9251
 SECTION 120R-1
 ST. CLAIR COUNTY

SCALE: VERT. _____
 HORIZ. _____
 DATE _____ DRAWN BY _____
 CHECKED BY _____

PLOT DATE = 3/22/2007
 FILE NAME = c:\projects\ed08005\plan\p18005.dgn
 PLOT SCALE = 28.0000 / 1" = 20'
 REFERENCE = NONE