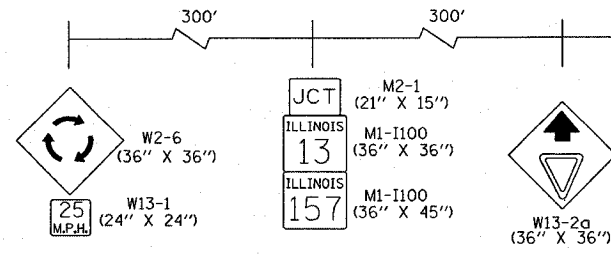
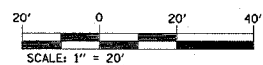
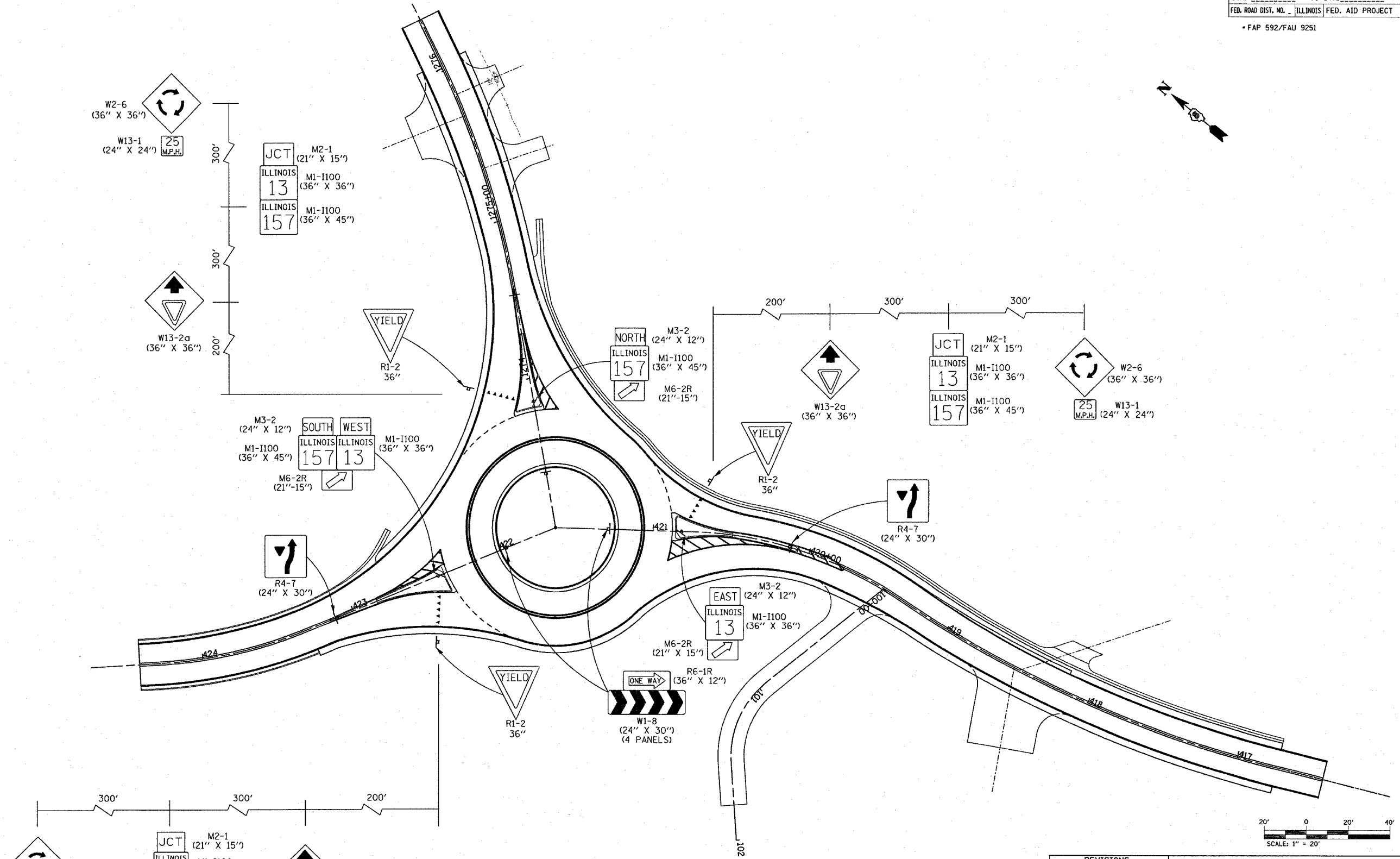


F.A.P. RTE.	SECTION	COUNTY	TOTAL SHEETS	SHEET NO.
•	120R-1	ST. CLAIR	74	33
STA. _____		TO STA. _____		
FED. ROAD DIST. NO. _____		ILLINOIS FED. AID PROJECT _____		

• FAP 592/FAU 9251



NOTE: SPEED LIMIT SIGNS ARE TO REMAIN IN PLACE FROM PRE-STAGE ONE

REVISIONS		ILLINOIS DEPARTMENT OF TRANSPORTATION	
NAME	DATE		

**FINAL SIGN LAYOUT**

FAP ROUTE 592/FAU 9251  
SECTION 120R-1  
ST. CLAIR COUNTY

SCALE: VERT. _____	DRAWN BY _____
DATE _____	CHECKED BY _____

PLOT DATE = 3/22/2007  
 FILE NAME = s:\10605\plan\p1\120R-1.dgn  
 PLOT SCALE = 30.0000 / IN.  
 USER NAME = dmvalmanjn