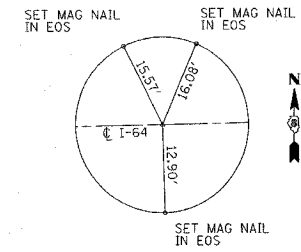
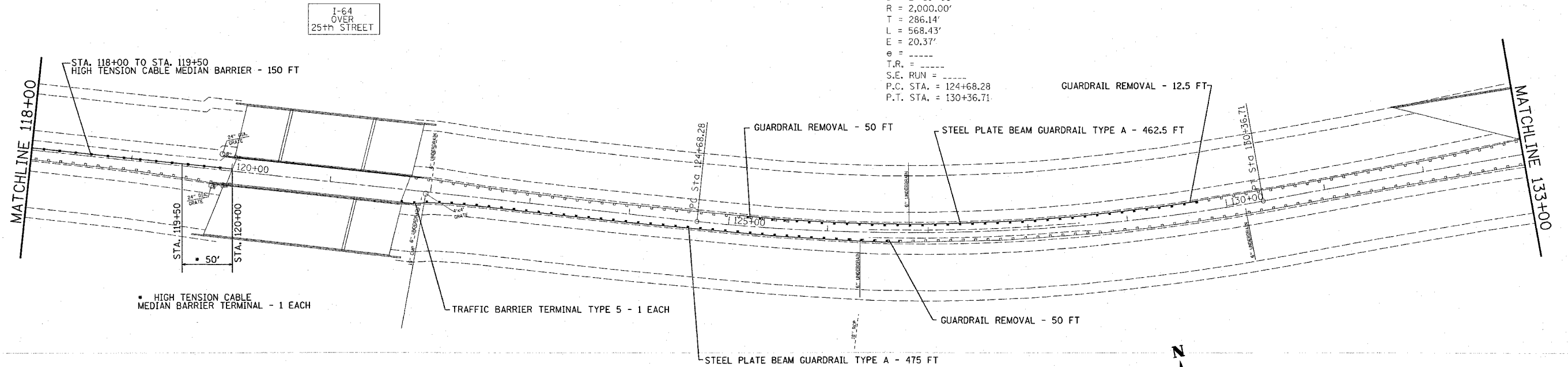


| F.A.I. RTE.         | SECTION         | COUNTY           | TOTAL SHEETS | SHEET NO. |
|---------------------|-----------------|------------------|--------------|-----------|
| 64                  | 82-(1,2,3,4)I-1 | ST. CLAIR        | 42           | 10        |
| STA.                |                 | TO STA.          |              |           |
| FED. ROAD DIST. NO. | ILLINOIS        | FED. AID PROJECT |              |           |



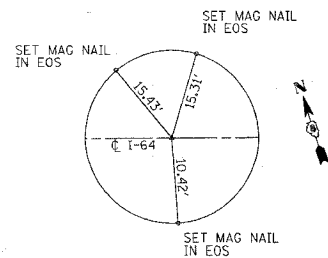
PT STATION 130+36.71  
SET I.P. WITH CAP

EXIST. CURVE 2  
PI STA. = 127+54.43  
 $\Delta = 16^\circ 17' 04''$  (LT)  
D =  $2^\circ 51' 53''$   
R = 2,000.00'  
T = 286.14'  
L = 568.43'  
E = 20.37'  
e = -----  
T.R. = -----  
S.E. RUN = -----  
P.C. STA. = 124+68.28  
P.T. STA. = 130+36.71



I-64  
OVER  
25th STREET

BM: ELEV. 433.24 SN 082-0160  
CHISELED 'X' ON EAST SIDE OF CONC. RETAINING WALL



PC STATION 124+68.24  
I.P. W/CAP  
IN GRASS MEDIAN

| REVISIONS |      |
|-----------|------|
| NAME      | DATE |
|           |      |
|           |      |
|           |      |
|           |      |
|           |      |
|           |      |
|           |      |
|           |      |
|           |      |
|           |      |

ILLINOIS DEPARTMENT OF TRANSPORTATION  
**PLAN VIEW**  
FAI RTE 64  
SECTION 82-(1,2,3,4)I-1  
ST. CLAIR COUNTY  
SCALE: VERT. \_\_\_\_\_  
HORIZ. \_\_\_\_\_  
DATE \_\_\_\_\_ DRAWN BY \_\_\_\_\_  
CHECKED BY \_\_\_\_\_

PLOT DATE = #DATE#  
FILE NAME = #FILE#  
PLOT SCALE = #SCALE#  
REFERENCE = #REF#