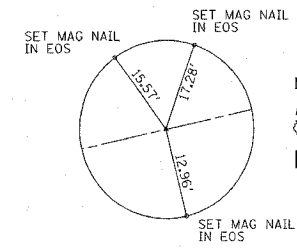
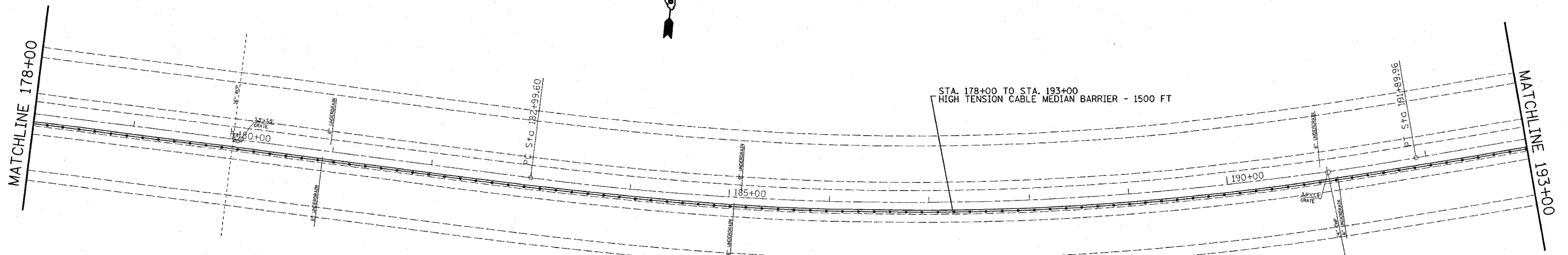


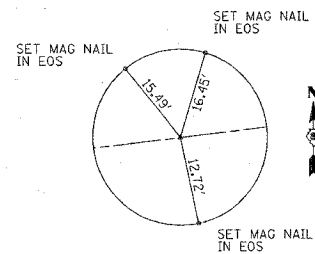
F.A.I. RTE.	SECTION	COUNTY	TOTAL SHEETS	SHEET NO.
64	82-(1,2,3,4)I-1	ST. CLAIR	42	14
STA.		TO STA.		
FED. ROAD DIST. NO.	ILLINOIS	FED. AID PROJECT		



PT STATION 191+89.96
SET I.P. WITH CAP



EXIST. CURVE 5
 PI STA. = 187+48.19
 $\Delta = 17^\circ 17' 34''$ (LT)
 $D = 1^\circ 56' 32''$
 $R = 2,950.00'$
 $T = 448.59'$
 $L = 890.36'$
 $E = 33.91'$
 $\theta = \text{---}$
 $T.R. = \text{---}$
 $S.E. \text{ RUN} = \text{---}$
 $P.C. \text{ STA.} = 182+99.60$
 $P.T. \text{ STA.} = 191+89.96$



PC STATION 182+99.60
SET I.P. WITH CAP

BM. ELEV. 422.96 STA. 187+05
CHISELED 'X' ON NORTH SIDE OF CONC. LIGHT POLE FOUNDATION

PLOT DATE = #DATE#
 FILE NAME = #FILE#
 PLOT SCALE = #SCALE#
 REFERENCE = #REF#

REVISIONS	
NAME	DATE

ILLINOIS DEPARTMENT OF TRANSPORTATION

PLAN VIEW

FAI RTE 64
SECTION 82-(1,2,3,4)I-1
ST. CLAIR COUNTY

SCALE: VERT.
HORIZ.
DATE

DRAWN BY
CHECKED BY