

F.A. RTE.	SECTION	COUNTY	TOTAL SHEETS	SHEET NO.
VARIOUS	*	VARIOUS	8	1

\* DIST 8 BRIDGE REHAB 2008-1 <sup>1</sup>/<sub>9</sub>

STATE OF ILLINOIS  
DEPARTMENT OF TRANSPORTATION  
DIVISION OF HIGHWAYS

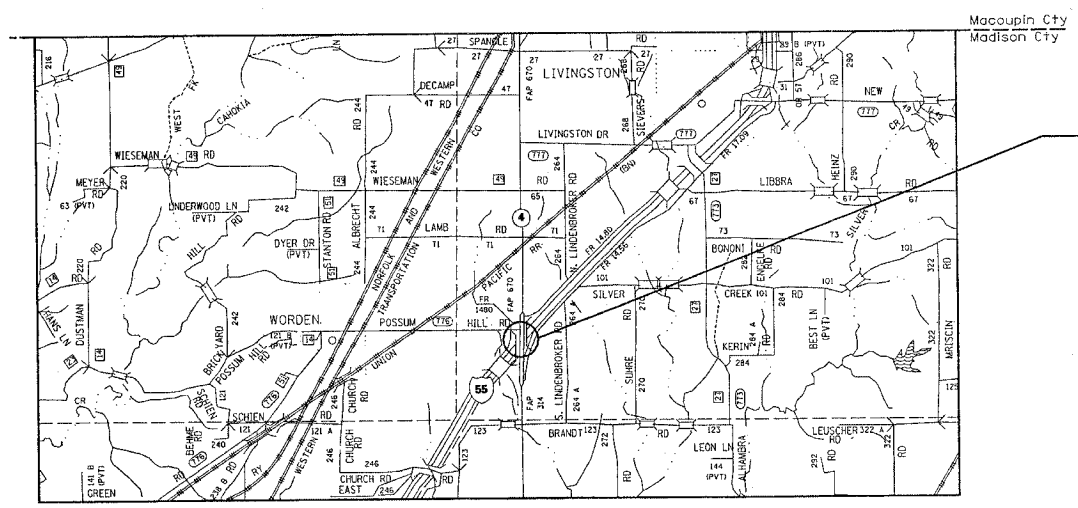
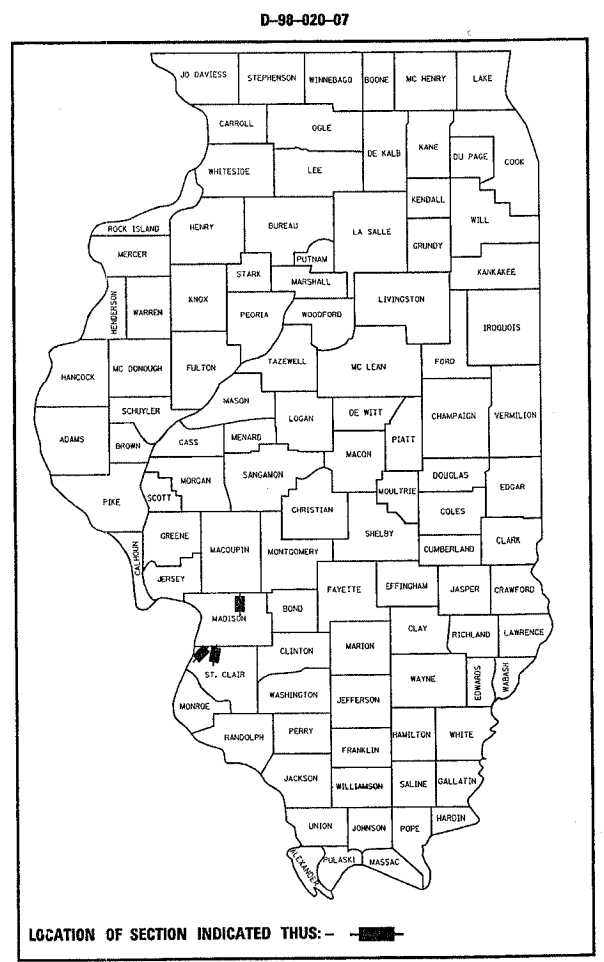
**PROPOSED  
HIGHWAY PLANS**

VARIOUS ROUTES  
SECTION DIST 8 BRIDGE REHAB 2008-1

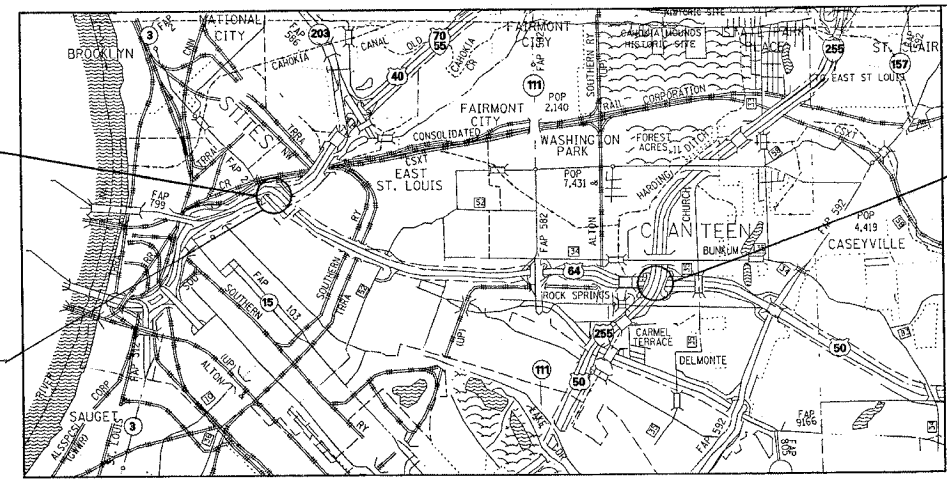
ST. CLAIR AND MADISON COUNTIES  
PERMANENT PROTECTIVE SHIELDING

C-98-022-07

FOR INDEX OF SHEETS, SEE SHEET NO. 2



SN 060-0104  
IL 4 over I-55  
Lat: 38.93164°  
Long: -89.80132°  
I-55 ADT = 26,000  
IL 4 ACT = 4,750  
Net Length = 140 Ft.

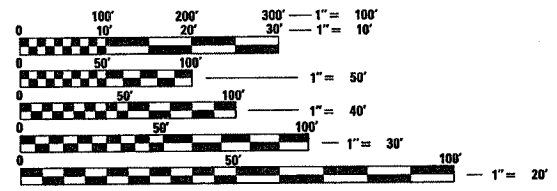


SN 082-0149  
9th St over I-64  
Lat: 38.63137°  
Long: -90.14203°  
I-64 ADT = 64,400  
Net Length = 157 Ft.

SN 082-0241 & -0242  
I-255 over I-64  
Lat: 38.61886°  
Long: -90.06855°  
I-64 ADT = 74,600  
I-255 ADT = 43,700  
Net Length = 272 Ft.

SN 082-0150  
10th St. over I-64  
Lat: 38.63087°  
Long: -90.14221°  
Net Length = 148 FT.

MICROFILMED \_\_\_\_\_  
REEL NUMBER \_\_\_\_\_  
AWARDED \_\_\_\_\_  
RESIDENT ENGINEER \_\_\_\_\_  
AS BUILT CHANGES WERE MADE  
ON THE FOLLOWING SHEETS



FULL SIZE PLANS HAVE BEEN PREPARED USING STANDARD ENGINEERING SCALES. REDUCED SIZED PLANS WILL NOT CONFORM TO STANDARD SCALES. IN MAKING MEASUREMENTS ON REDUCED PLANS, THE ABOVE SCALES MAY BE USED.

J.U.L.I.E.  
JOINT UTILITY LOCATION INFORMATION FOR EXCAVATION  
1-800-892-0123

CONTRACT NO. 76A49

STATE OF ILLINOIS  
DEPARTMENT OF TRANSPORTATION  
DIVISION OF HIGHWAYS

SUBMITTED April 3 2007  
Mary C Lami  
DEPUTY DIRECTOR OF HIGHWAYS  
REGION FIVE ENGINEER

May 11 2007  
Eric E. Harlan  
ENGINEER OF DESIGN AND ENVIRONMENT

May 11 2007  
Milton R. Sees, P.E.  
DIRECTOR, DIVISION OF HIGHWAYS

**PRINTED BY THE AUTHORITY  
OF THE STATE OF ILLINOIS**

PROJECT ENGINEER: PATTI LEBEAU 618-346-3179  
SQUAD LEADER: CHERYL KEPLAR 618-346-3186