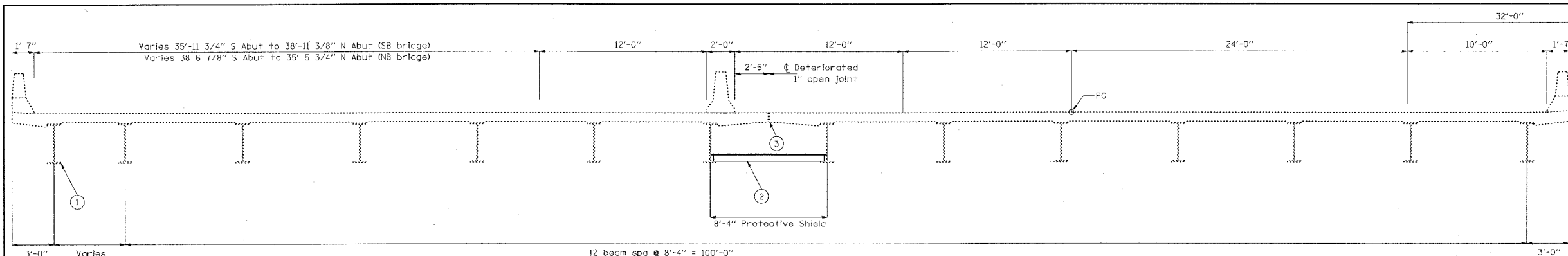


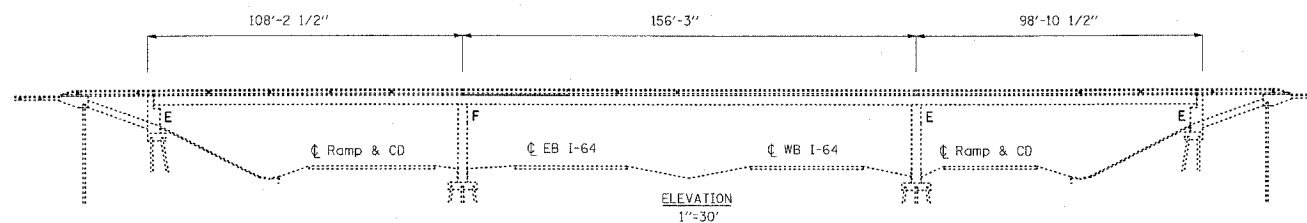
F.A. RTE.	SECTION	COUNTY	TOTAL SHEETS	SHEET NO.
VAR.	*	VARIOUS	8	6
STA.		TO STA.		
FED. ROAD DIST. NO.	ILLINOIS	FED. AID PROJECT		

• DIST 8 BRIDGE REHAB 2008-1

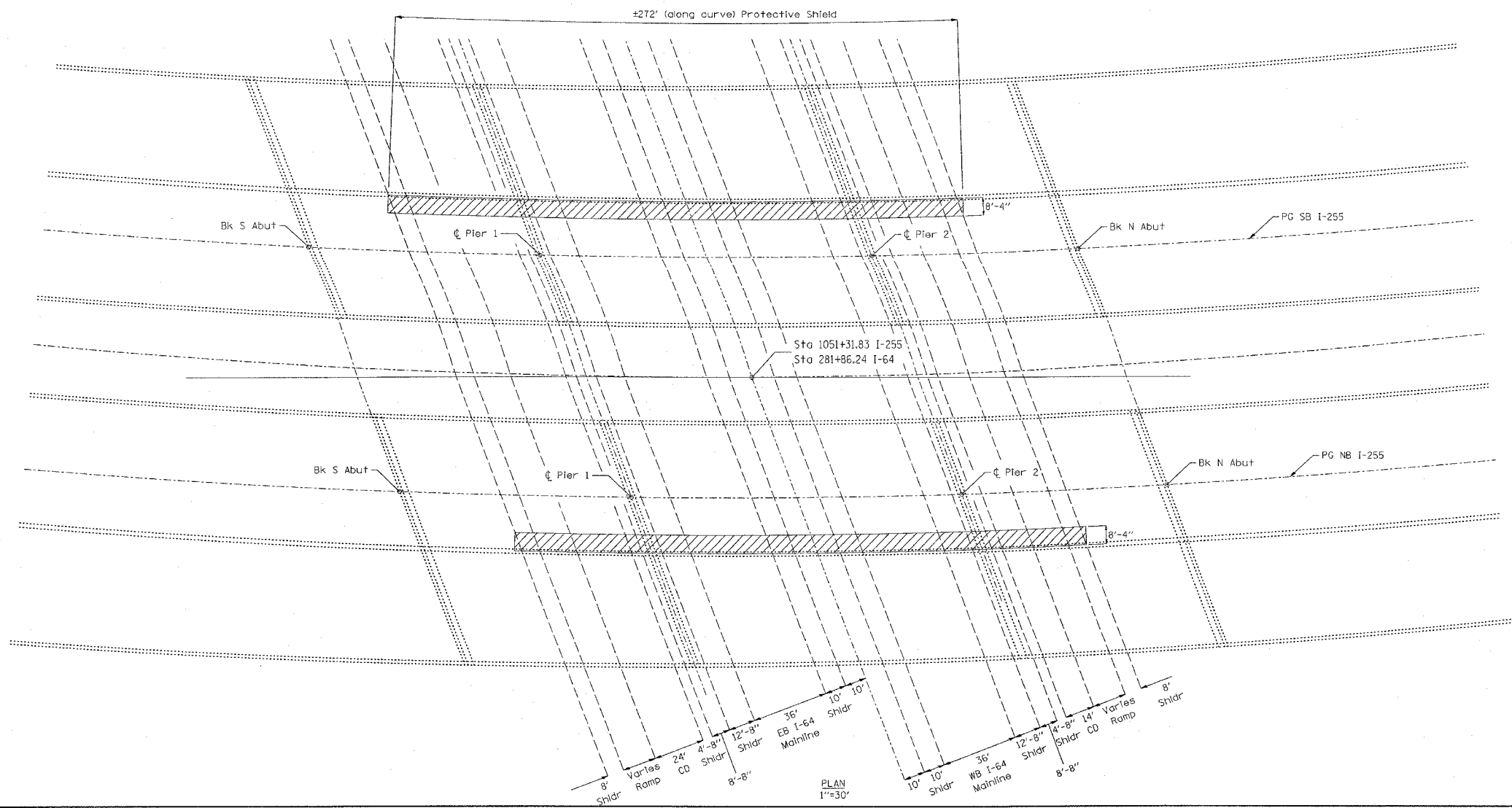


12 beam spa @ 8'-4" = 100'-0"

CROSS SECTION  
1"=4'  
SB bridge looking N  
NB bridge looking S



ELEVATION  
1"=30'



- LEGEND
- ① Existing 60" web I-Grder (Bottom flange varies from 16" to 24" wide)
  - ② PROTECTIVE SHIELDING (PERMANENT) - under open joint only
  - ③ Existing deteriorated longitudinal open joint

Note: Crossframes are located in all bays, except for the bay with protective shielding.

REVISIONS	
NAME	DATE

ILLINOIS DEPARTMENT OF TRANSPORTATION  
SN 082-0241 & 0242  
I-255 OVER I-64  
VARIOUS ROUTES  
DIST 8 BRIDGE REHAB 2008-1  
ST. CLAIR & MADISON COUNTIES

SCALE: VERT. DATE  
HORIZ. DRAWN BY  
CHECKED BY

PLOT DATE = 3/30/2007  
FILE NAME = c:\projects\082087\plan\plan2007.dgn  
PLOT SCALE = 38.0000' / 1" IN.  
USER NAME = mlccomr

PLAN  
1"=30'