

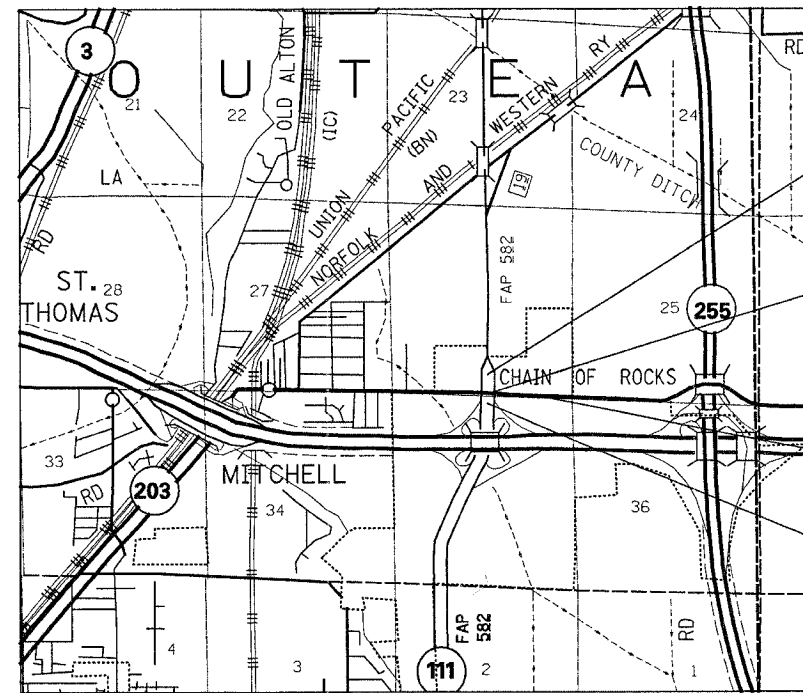
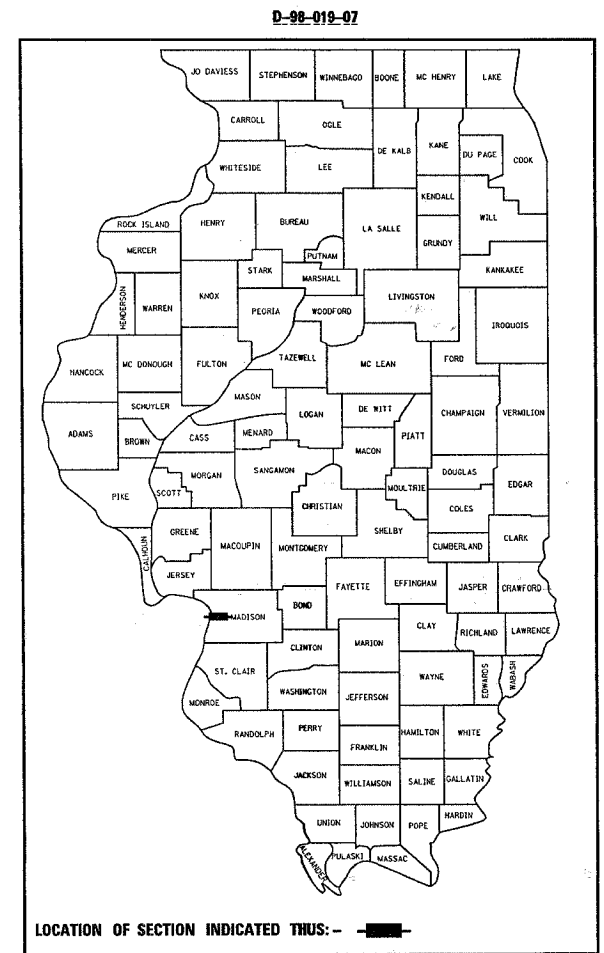
F.A.P. RTE.	SECTION	COUNTY	TOTAL SHEETS	SHEET NO.
582	6-31	MADISON	18	1

STATE OF ILLINOIS
DEPARTMENT OF TRANSPORTATION
DIVISION OF HIGHWAYS

**PROPOSED
HIGHWAY PLANS**

FAP ROUTE 582
SECTION 6-31
~~PROJECT F-582()~~
PATCHING & RESURFACING
MADISON COUNTY
C-98-079-07

FOR INDEX OF SHEETS, SEE SHEET NO. 2

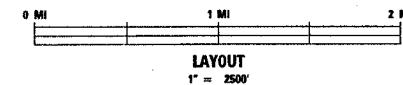


ILL RTE. 111
END PROJECT
STA. 213+44
LAT. = 38° 45' 45.1"
LONG. = -90° 03' 59.5"

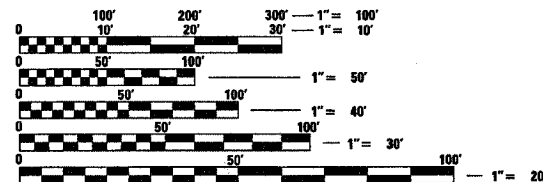
CHAIN OF ROCKS ROAD
STA. 30+40

CHAIN OF ROCKS ROAD
STA. 37+00
LAT. = 38° 45' 40.9"
LONG. = -90° 03' 53.1"

ILL RTE. 111
BEGIN PROJECT
STA. 202+95
LAT. = 38° 45' 26.9"
LONG. = -90° 04' 00.97"



MICROFILMED _____
REEL NUMBER _____
AWARDED _____
RESIDENT ENGINEER _____
AS BUILT CHANGES WERE MADE
ON THE FOLLOWING SHEETS



FULL SIZE PLANS HAVE BEEN PREPARED USING STANDARD ENGINEERING SCALES. REDUCED SIZED PLANS WILL NOT CONFORM TO STANDARD SCALES. IN MAKING MEASUREMENTS ON REDUCED PLANS, THE ABOVE SCALES MAY BE USED.

J.U.L.I.E.
JOINT UTILITY LOCATION INFORMATION FOR EXCAVATION
1-800-892-0123

ILL RTE 111- OTHER PRIME ARTERIAL
2007 ADT= 21,300 (ACTUAL)
2027 ADT= 28,700 (ESTIMATED)
SU=6.7%
MU=14.3%

CHAIN OF ROCKS RD-MINOR ARTERIAL
2007 ADT= 8,700 (ACTUAL)
2027 ADT= 11,700 (ESTIMATED)
SU=6.7%
MU=14.3%

GROSS LENGTH = 0.151 MILES
NET LENGTH = 0.141 MILES

STATE OF ILLINOIS
DEPARTMENT OF TRANSPORTATION
DIVISION OF HIGHWAYS

SUBMITTED March 30, 2007

Mary C. James
DEPUTY DIRECTOR OF HIGHWAYS
REGION FIVE ENGINEER

May 11, 2007
Eric E. Horn
ENGINEER OF DESIGN AND ENVIRONMENT

May 11, 2007
Milton R. See
DIRECTOR, DIVISION OF HIGHWAYS

**PRINTED BY THE AUTHORITY
OF THE STATE OF ILLINOIS**

PROJECT ENGINEER: **PAUL LEBEAU (618)346-3179**
SQUAD LEADER: **CHERYL KEPLAR (618)346-3186**

CONTRACT NO. 76B02