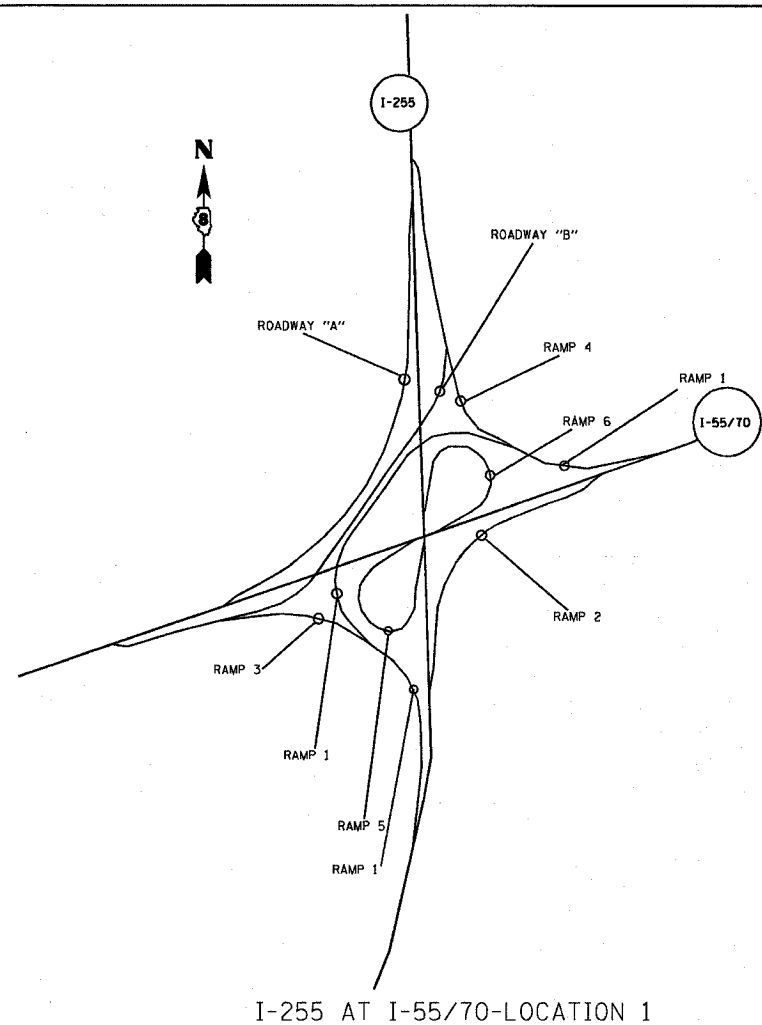


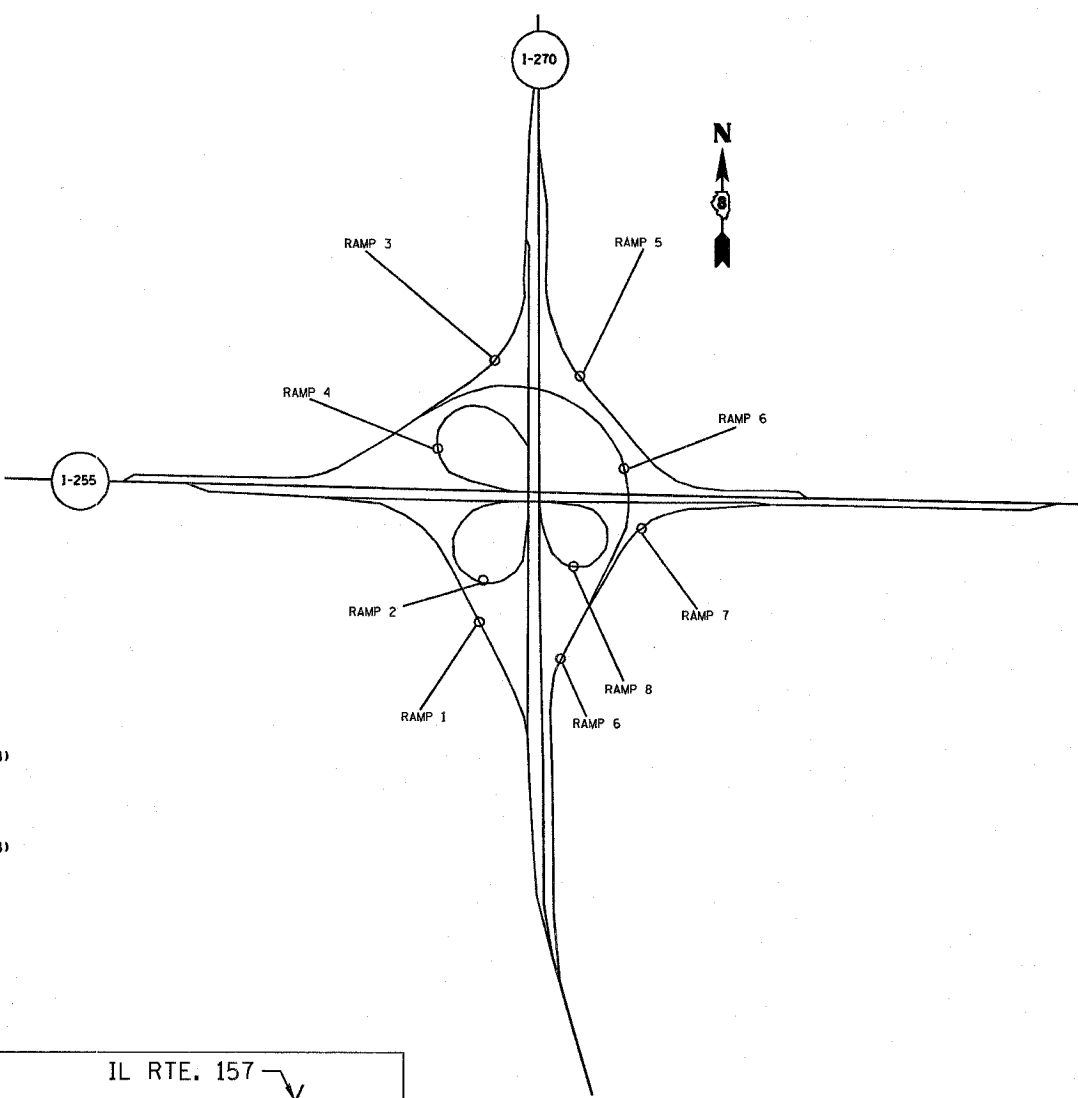
F.A.I. RTE.	SECTION	COUNTY	TOTAL SHEETS	SHEET NO.
*	**	MADISON	37	4
STA.		TO STA.		
FED. ROAD DIST. NO.		ILLINOIS FED. AID PROJECT		

\*\*255-55/70  
\*\*60-7, 60-9IRS AND 60-16-1,7-1IRS



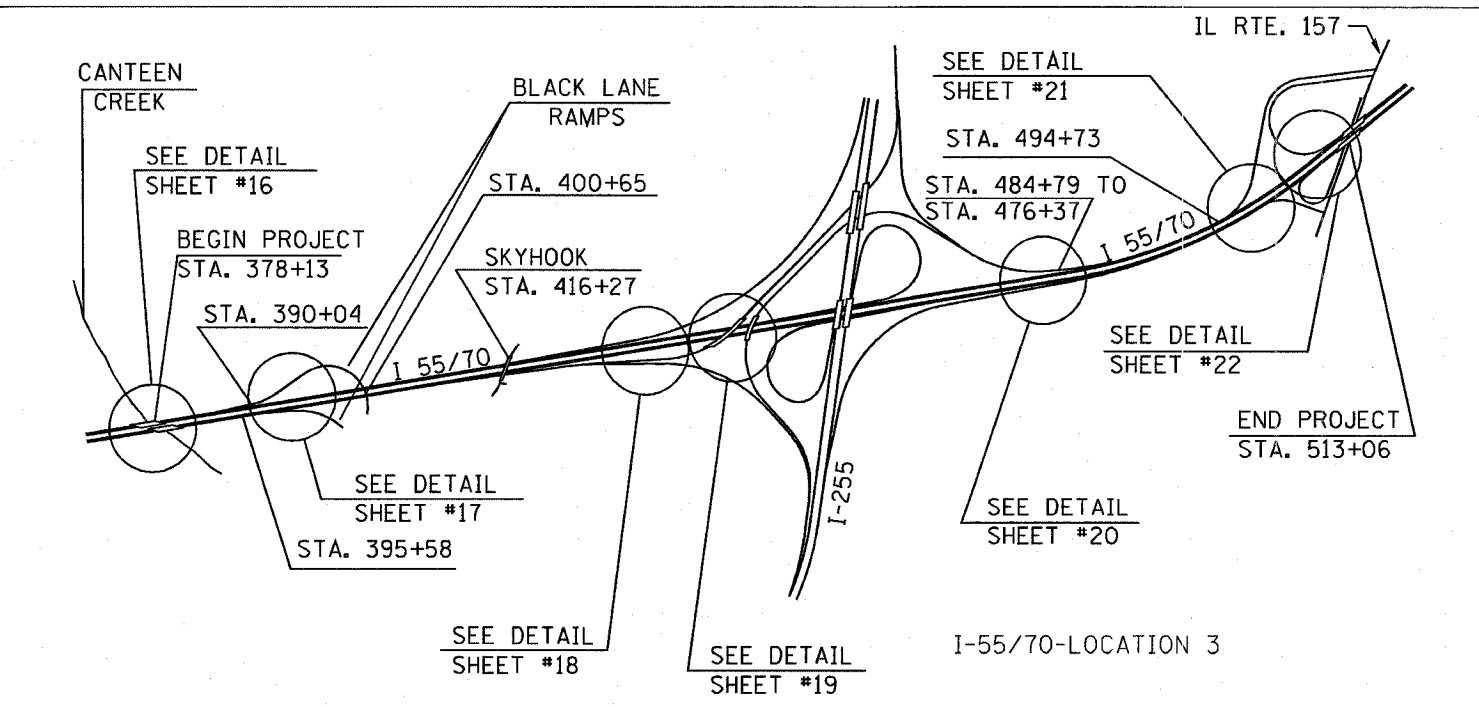
- LOCATION #1**  
I255 @ 155/70 INTERCHANGE
- RAMP 1: 155/70 (WB) TO 1255 (SB)  
MILL 1/2 in  
PAVE 3 3/4 in ASPHALT  
2 1/4 in BINDER  
1 1/2 in SURFACE  
REPAIR AGGREGATE SHOULDER  
PATCHING  
FULL-DEPTH  
PARTIAL  
CRACK SEALING
  - RAMP 2: 1255 (NB) TO 155/70 (EB)  
MILL 1/2 in  
PAVE 3 3/4 in ASPHALT  
2 1/4 in BINDER  
1 1/2 in SURFACE  
REPAIR AGGREGATE SHOULDER  
PATCHING  
FULL-DEPTH  
PARTIAL
  - RAMP 3: 155/70 (EB) TO 1255 (SB)  
PATCHING  
FULL-DEPTH  
PARTIAL  
REPAIR AGGREGATE SHOULDER  
CRACK SEALING
  - RAMP 4: 155/70 (WB) TO 1255 (NB)  
REPAIR AGGREGATE SHOULDER  
PATCHING  
FULL-DEPTH  
PARTIAL  
CRACK SEALING
  - RAMP 5: 1255 (SB) TO 155/70 (EB)  
PATCHING  
FULL-DEPTH  
PARTIAL  
REPAIR AGGREGATE SHOULDER  
CRACK SEALING
  - RAMP 6: 1255 (NB) TO 155/70 (WB)  
PATCHING  
FULL-DEPTH  
PARTIAL  
REPAIR AGGREGATE SHOULDER  
CRACK SEALING
  - ROADWAY A 1255 (SB) TO 155/70 (WB)  
REPAIR AGGREGATE SHOULDER  
PATCHING  
FULL-DEPTH  
PARTIAL  
CRACK SEALING
  - ROADWAY B 155/70 (EB) TO 1255 (NB)  
REPAIR AGGREGATE SHOULDER  
PATCHING  
FULL-DEPTH  
PARTIAL  
CRACK SEALING

I-255 AT I-55/70-LOCATION 1



- LOCATION #2**  
I255 @ I270 INTERCHANGE  
I255 (NB & SB) - MAINLINE  
MILL 1/2 in  
PAVE 3 3/4 in ASPHALT  
2 1/4 in BINDER  
1 1/2 in SURFACE  
REPAIR AGGREGATE SHOULDER  
PATCHING  
FULL-DEPTH  
PARTIAL  
CRACK SEALING
- RAMP 1: 1270 (EB) TO 1255 (SB)  
REPAIR AGGREGATE SHOULDER  
PATCHING  
FULL-DEPTH  
PARTIAL
  - RAMP 2: 1255 (SB) TO 1270 (EB)  
REPAIR AGGREGATE SHOULDER  
PATCHING  
FULL-DEPTH  
PARTIAL
  - RAMP 3: 1255 (SB) TO 1270 (NB)  
MILL 1/2 in  
PAVE 3 3/4 in ASPHALT  
2 1/4 in BINDER  
1 1/2 in SURFACE  
REPAIR AGGREGATE SHOULDER  
PATCHING  
FULL-DEPTH  
PARTIAL  
CRACK SEALING
  - RAMP 4: 1270 (WB) TO 1255 (SB)  
PATCHING  
FULL-DEPTH  
PARTIAL  
CRACK SEALING
  - RAMP 5: 1270 (WB) TO 1255 (NB)  
PATCHING  
FULL-DEPTH  
PARTIAL  
CRACK SEALING
  - RAMP 6: 1255 (NB) TO 1270 (WB)  
MILL 1/2 in  
PAVE 3 3/4 in ASPHALT  
2 1/4 in BINDER  
1 1/2 in SURFACE  
REPAIR AGGREGATE SHOULDER  
PATCHING  
FULL-DEPTH  
PARTIAL  
CRACK SEALING
  - RAMP 7: 1255 (NB) TO 1270 (EB)  
PATCHING  
FULL-DEPTH  
PARTIAL  
CRACK SEALING
  - RAMP 8: 1270 (EB) TO 1255 (NB)  
PATCHING  
FULL-DEPTH  
PARTIAL  
CRACK SEALING

I-255 AT I-270-LOCATION 2



I-55/70-LOCATION 3

PLOT DATE = 5/11/2007  
 FILE NAME = c:\projects\76b15\loc3\loc3.dwg  
 PLOT SCALE = 1/8"=1'-0"  
 REFERENCE = MPP

REVISIONS		DATE
NAME		

ILLINOIS DEPARTMENT OF TRANSPORTATION  
**DETAILED LOCATION MAPS**  
 FAI 255, FAI 55/70  
 SECTION 160-7, 60-9IRS &  
 60-16-1,7-1IRS  
 MADISON COUNTY  
 SCALE: VERT.      DRAWN BY  
 HORIZ.              CHECKED BY  
 DATE