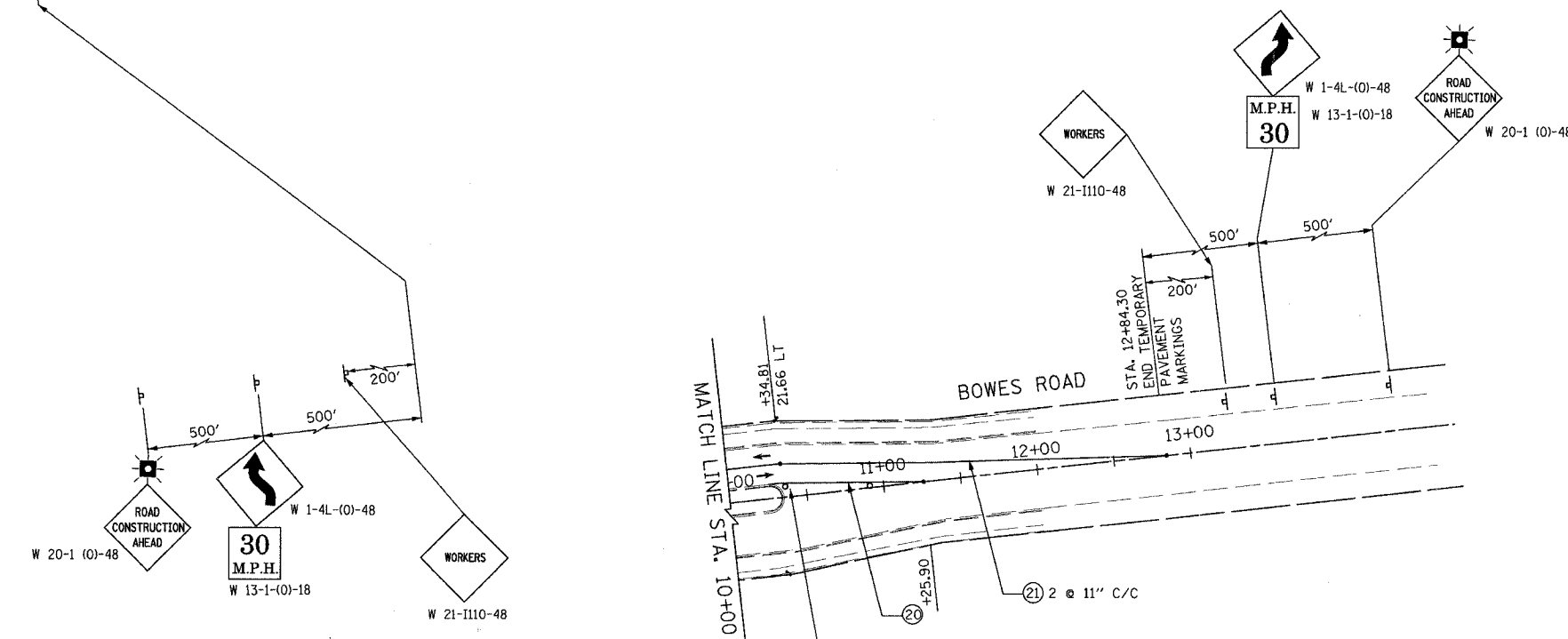
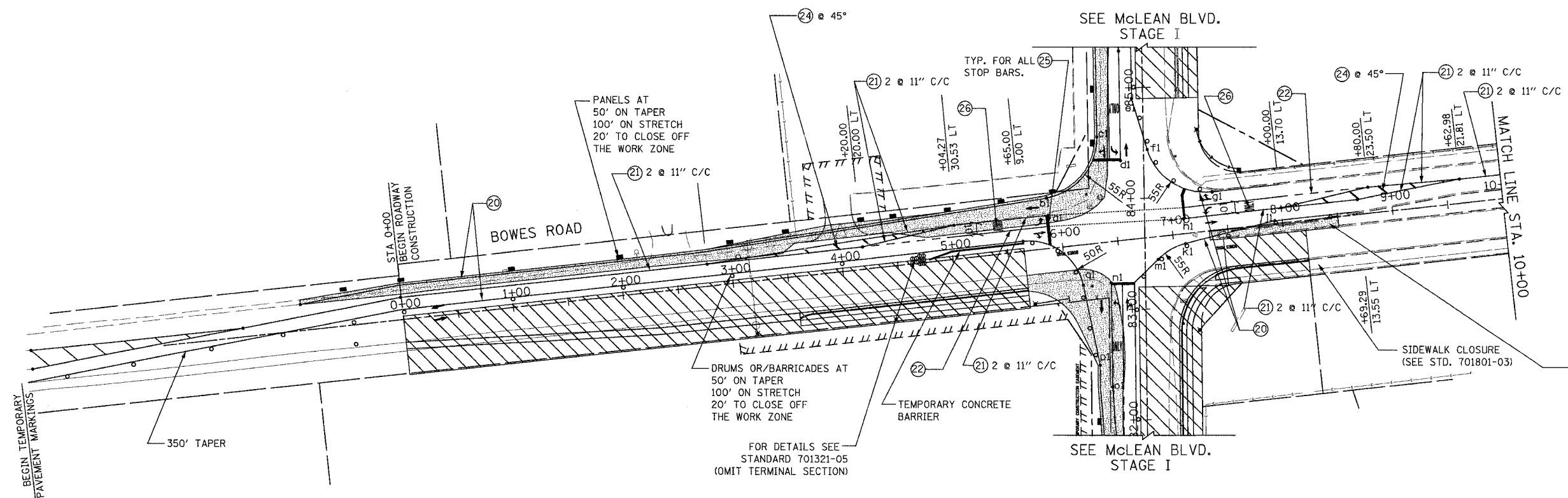
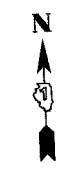


| | | | | |
|---------------------|----------|------------------|--------------|-----------|
| CONTRACT NO. 83737 | | | | |
| F.A.J. RTE. | SECTION | COUNTY | TOTAL SHEETS | SHEET NO. |
| 2509 96-00094-01-WR | | KANE | 187 | 33 |
| STA. | | TO STA. | | |
| FED. ROAD DIST. NO. | ILLINOIS | FED. AID PROJECT | | |



| INTERSECTION PAVEMENT MARKING CONTROL POINTS | | | |
|--|-------------------|--------|------------------|
| POINTS | STA & OFFSET | POINTS | STA & OFFSET |
| d1 | 5+89.93, 30.06 LT | p1 | +49.88, 42.00 LT |
| b1 | 5+90.32, 45.56 LT | q1 | +22.23, 56.25 LT |
| c1 | +55.94, 42.00 LT | | |
| d1 | +34.29, 21.00 LT | | |
| e1 | +90.00, 10.00 LT | | |
| f1 | +43.83, 3.36 RT | | |
| g1 | 7+39.60, 34.65 LT | | |
| h1 | 7+11.36, 13.62 LT | | |
| j1 | 8+00.00, 13.70 LT | | |
| k1 | 7+10.69, 9.05 RT | | |
| m1 | +44.65, 11.66 RT | | |
| n1 | +24.03, 31.00 LT | | |
| o1 | +30.13, 31.00 LT | | |

ALL LANES ARE 11 FT WIDTH UNLESS NOTED OTHERWISE.

FOR PAVEMENT MARKING DESCRIPTION AND LEGEND SEE SHEET NO. 22.

| REVISIONS | |
|-----------|------|
| NAME | DATE |
| | |
| | |
| | |
| | |
| | |
| | |

URS 100 SOUTH WACKER DRIVE SUITE 500 CHICAGO, IL 60606 TEL (312) 939-1000 FAX (312) 939-4198

McLEAN BOULEVARD
SUGGESTED MAINTENANCE OF TRAFFIC BOWES ROAD STAGE I

SCALE: DATE 04/06/2007 DRAWN BY CHECKED BY

NOTE: REMOVE EXISTING CURB & GUTTER, DRIVEWAY ISLAND, OR PAVEMENT WHERE NECESSARY TO PROVIDE A SMOOTH RIDE FOR AREAS THAT REQUIRE TEMP. WIDENING.