

SECTION 24, TOWNSHIP 38, RANGE 12  
SECTION 25, TOWNSHIP 38, RANGE 12

STATE OF ILLINOIS  
DEPARTMENT OF TRANSPORTATION  
DIVISION OF HIGHWAYS

PLANS FOR PROPOSED  
FEDERAL AID HIGHWAY

71ST STREET (FAU 1537)

STREET LIGHTING

HARLEM AVENUE (FAP 348) TO ROBERTS ROAD (FAU 2757)

S.T.P. PROJECT NO.: M-8003(651)

SECTION NO. : 06-00053-00-LT

VILLAGE of BRIDGEVIEW

COOK COUNTY

C-91-395-06

FAU RTE.	SECTION NO.	COUNTY	TOTAL SHEETS	SHEET NO.
1537	06-00053-00-LT	COOK	009	001
STA.	TO STA.			
FED. ROAD DIST. NO.	ILLINOIS	FED. AID PROJECT		

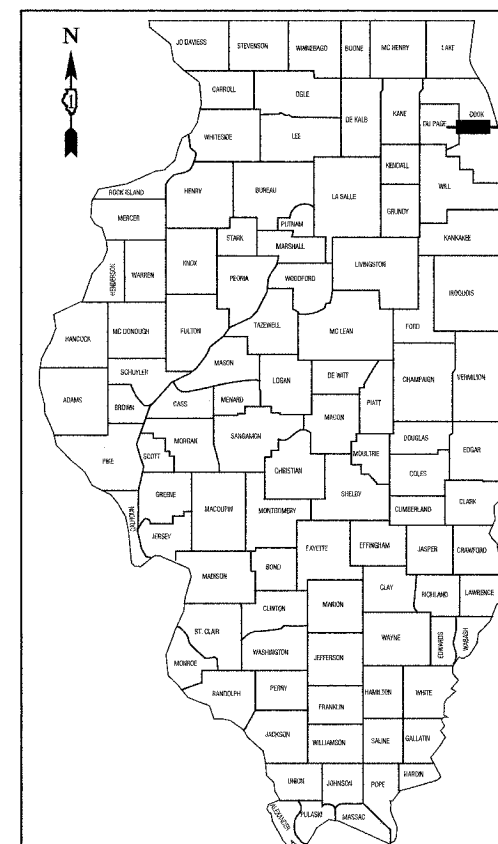
CONTRACT #83900

INDEX OF SHEETS

1. COVER SHEET
2. SUMMARY OF QUANTITIES & GENERAL NOTES
- 3-4. PLAN SHEETS
5. WIRING DIAGRAM
- 6-9. LIGHTING DETAILS

STATE STANDARDS

- 000001-04 STANDARD SYMBOLS, ABBREVIATIONS AND PATTERNS
- 701501-03 URBAN LANE CLOSURE, 2L, 2W, UNDIVIDED
- 701606-04 URBAN LANE CLOSURE, MULTILANE, 2W, WITH MOUNTABLE MEDIAN
- 701701-04 URBAN LANE CLOSURE, MULTILANE INTERSECTION
- 701801-03 LANE CLOSURE, MULTILANE 1W OR 2W CROSSWALK OR SIDEWALK CLOSURE
- 702001-06 TRAFFIC CONTROL DEVICES



LOCATION OF SECTION INDICATED THUS: - [Symbol] -

STATE OF ILLINOIS DEPARTMENT OF TRANSPORTATION  
DIVISION OF HIGHWAYS


Approved: 3/28/07  
*[Signature]*  
Mayor, Village of Bridgeview

Passed: 4-23-2007  
*[Signature]*  
District Engineer of Local Roads & Streets

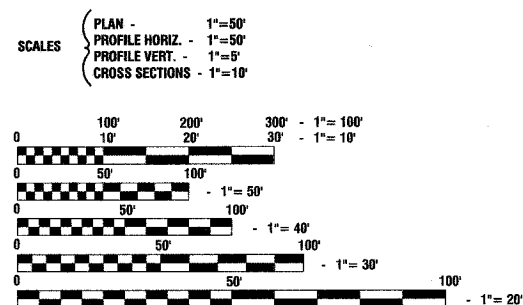
Released for Bid Based on Limited Review: 4/2/07  
*[Signature]*  
Deputy Director of Highways, Region One Engineer

PRINTED BY THE AUTHORITY OF  
THE STATE OF ILLINOIS

PREPARED BY OR UNDER THE  
DIRECT SUPERVISION OF:  
*[Signature]*



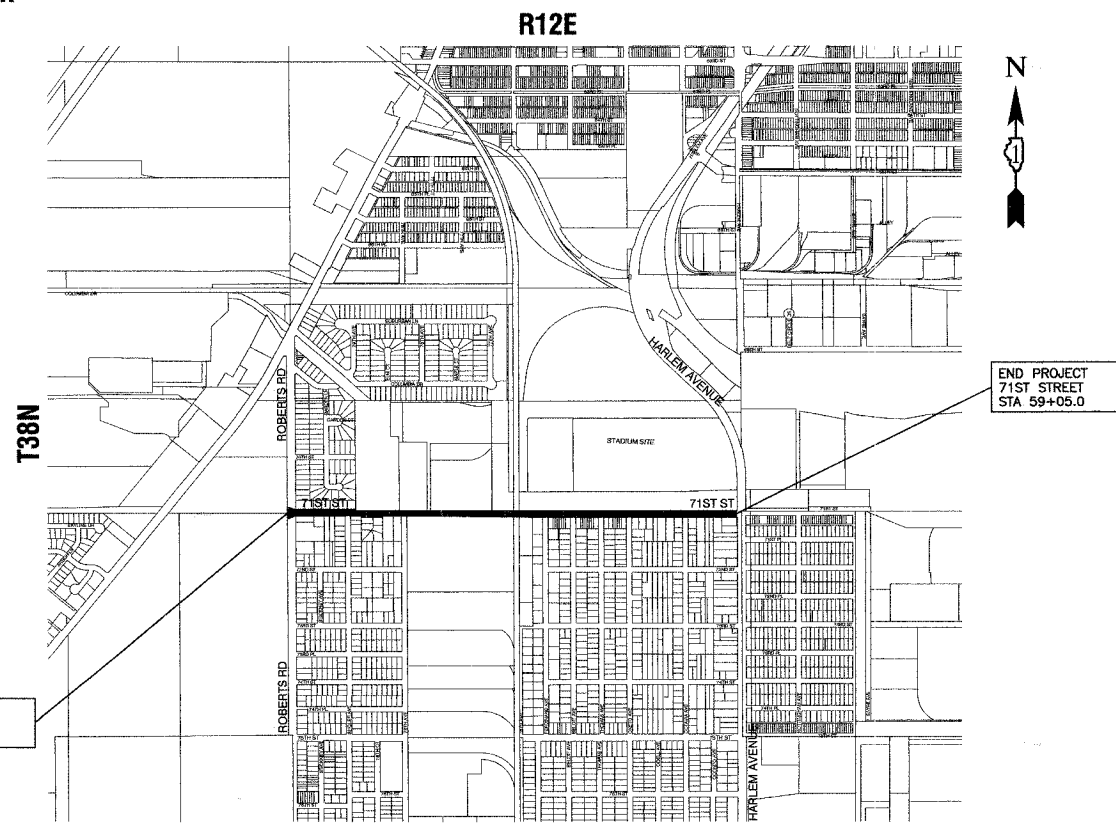
IDOT FEDERAL AID DESIGN ENGINEER: PHIL MARCYN 847-705-4189  
CONSULTANTS: ROBINSON ENGINEERING, LTD. 708-331-6700



FULL SIZE PLANS HAVE BEEN PREPARED USING STANDARD ENGINEERING SCALES, REDUCED SIZED PLANS WILL NOT CONFORM TO STANDARD SCALES, IN MAKING MEASUREMENTS ON REDUCED PLANS, THE ABOVE SCALES MAY BE USED.

J. U. L. I. E.  
JOINT UTILITY LOCATION INFORMATION FOR EXCAVATION  
1-800-892-0123

CONTRACT NO. 83900



LOCATION MAP

GROSS LENGTH=5,257.5 FEET=1.00 MILES  
NET LENGTH=5,257.5 FEET=1.00 MILES