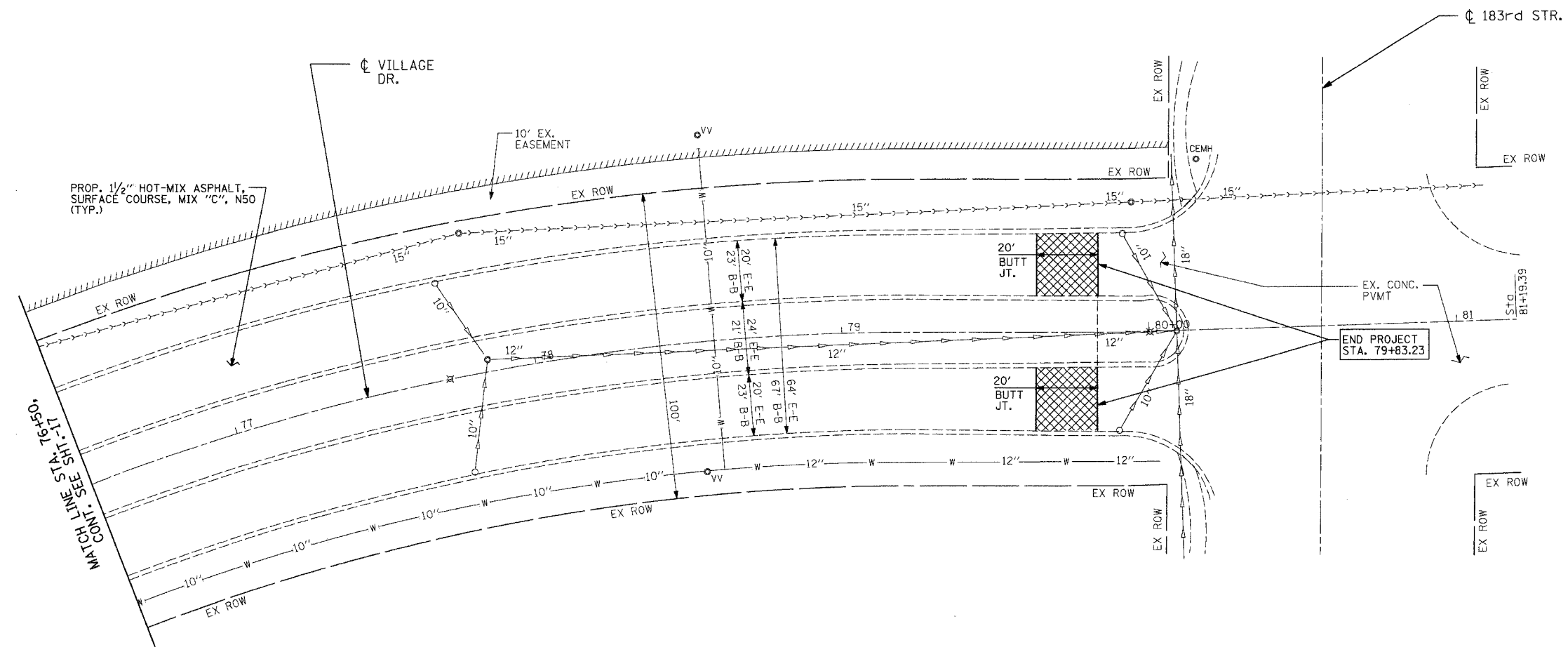
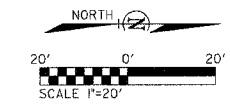


F.A. RTE.	SECTION	COUNTY	TOTAL SHEETS	SHEET NO.
1681	*	COOK	19	18
STA. 76+50.00		TO STA. 79+83.23		
FED. ROAD DIST. NO.		ILLINOIS		
• 06-00068-00-RS				

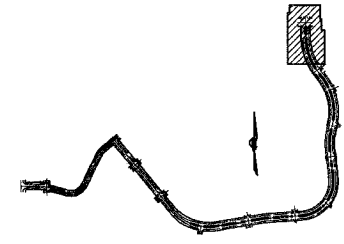


PROP. 1 1/2" HOT-MIX ASPHALT, SURFACE COURSE, MIX "C", N50 (TYP.)

MATCH LINE STA. 76+50.00
CONT. SEE SH. 17

EXISTING LEGEND:

	- STORM SEWER		- WATER VALVE
	- SANITARY SEWER		- VALVE VAULT
	- WATER LINE		- FIRE HYDRANT
	- GAS LINE		- GAS VALVE
	- TELEPHONE LINE		- GAS VAULT
	- COMED LINE		- LIGHT POLE
	- CABLE LINE		- POWER POLE
	- CATCH BASIN		- GUY
	- MANHOLE		
	- INLET		



KEY PLAN

CIVIL / STRUCTURAL ENGINEERS



GLOBETROTTERS INTERNATIONAL,
300 SOUTH WACKER DRIVE, SUITE 200
CHICAGO, IL. 60606

REVISIONS	
NAME	DATE
DDOT COMMENTS	02/14/07
DDOT COMMENTS	03/12/07

MFT 06-00068-00-RS
VILLAGE DRIVE
EDGEWATER DR. TO 183rd STR.
HAZEL CREST, IL
PROJECT NO. 05726

SCALE: VERT. NONE
HORIZ. 1" = 20'
DATE 03/09/2007

DRAWN BY LS
CHECKED BY CT

PLOT DATE = 03/09/2007
PLOT SCALE = 1/8"=1'-0"
PLOT SIZE = 24.0000 x 36.0000 IN.
SHEET SIZE = 36x24 (IN.)

P:\projects\05726\002\C\Sheet\05726000_C08_VillageDr12.dgn
03/09/2007
11:45:30 AM