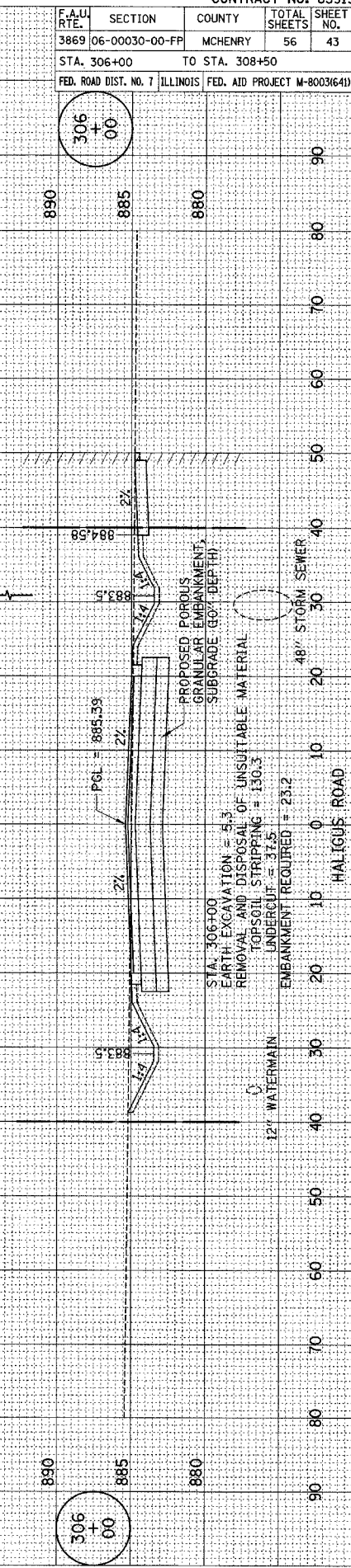
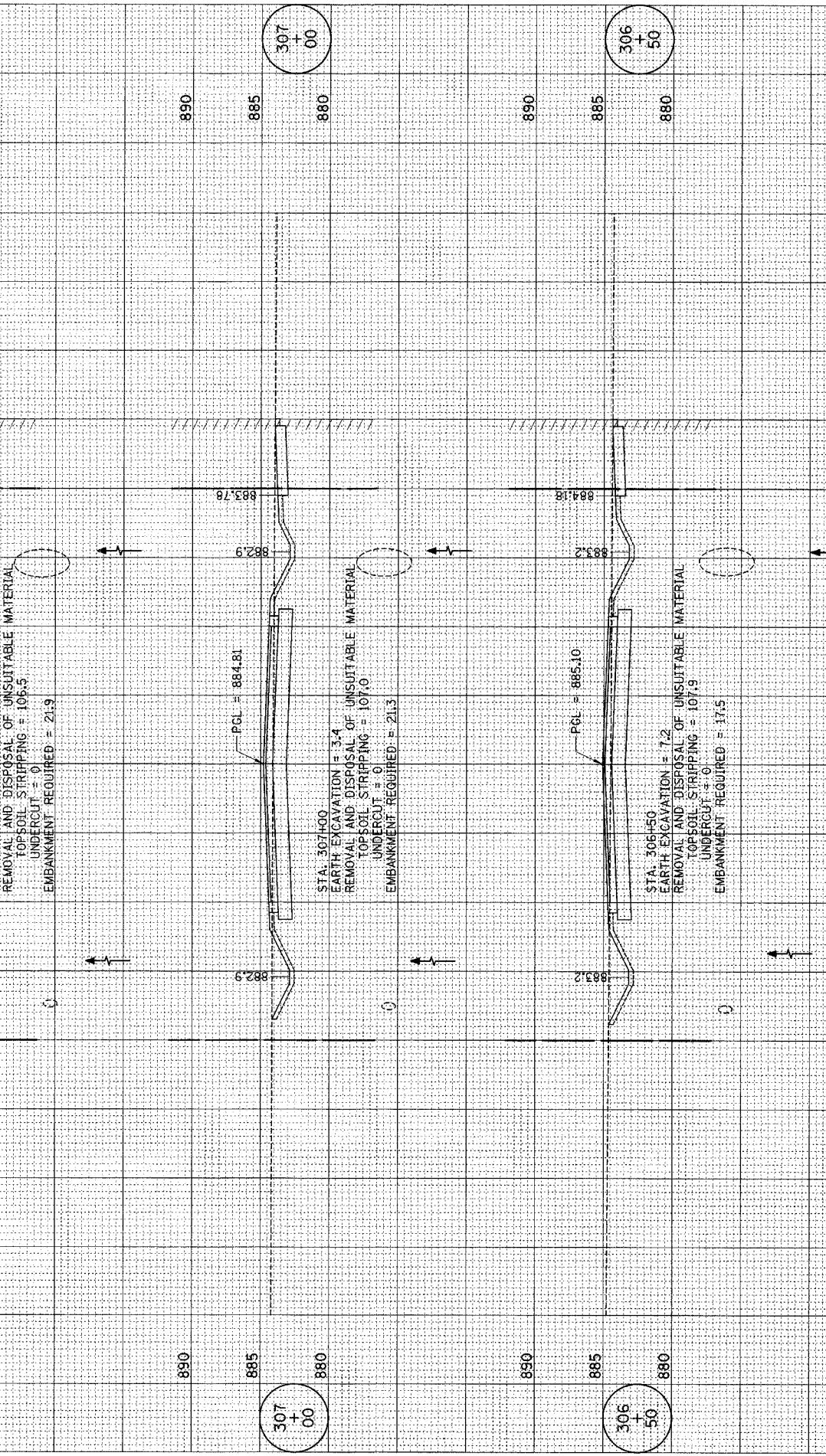
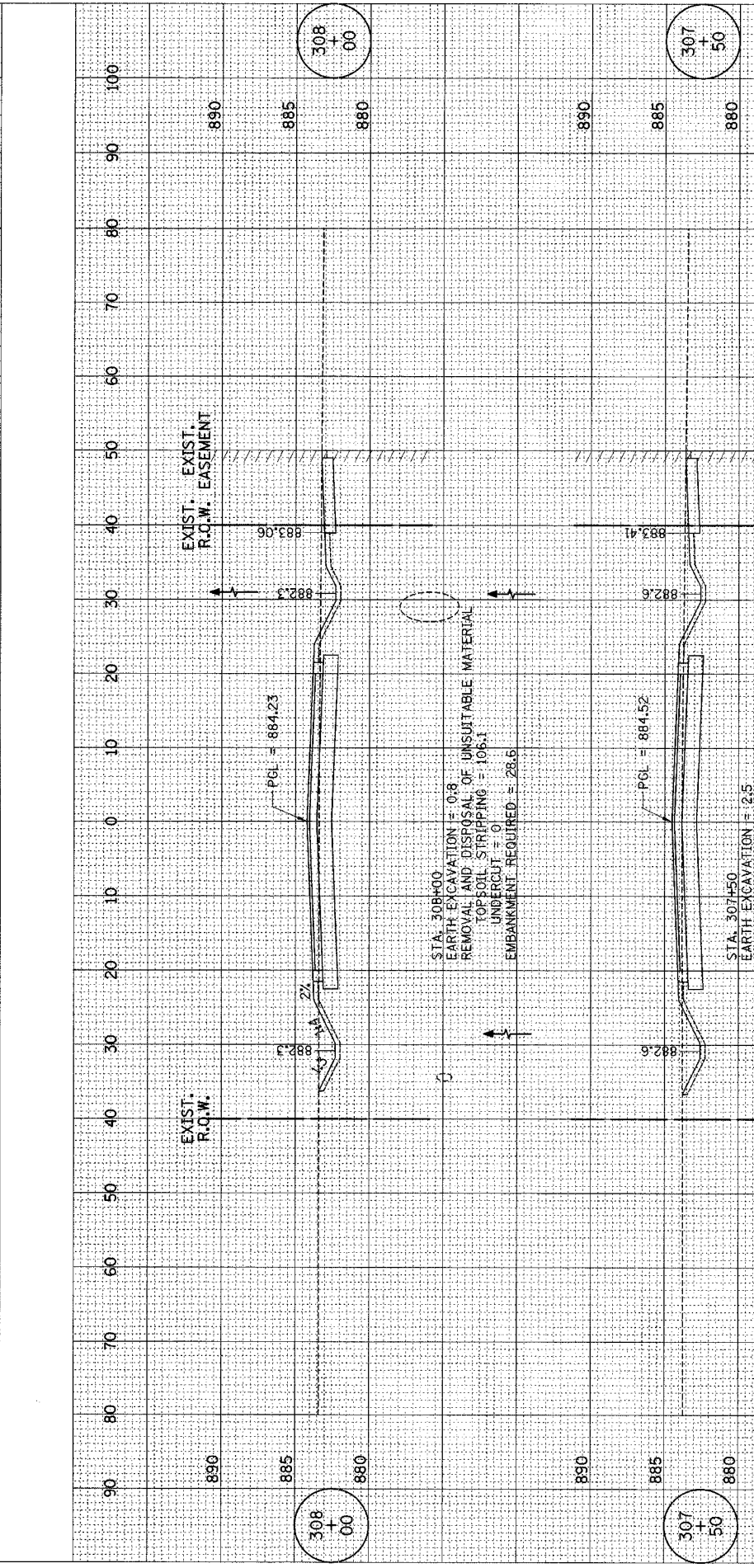
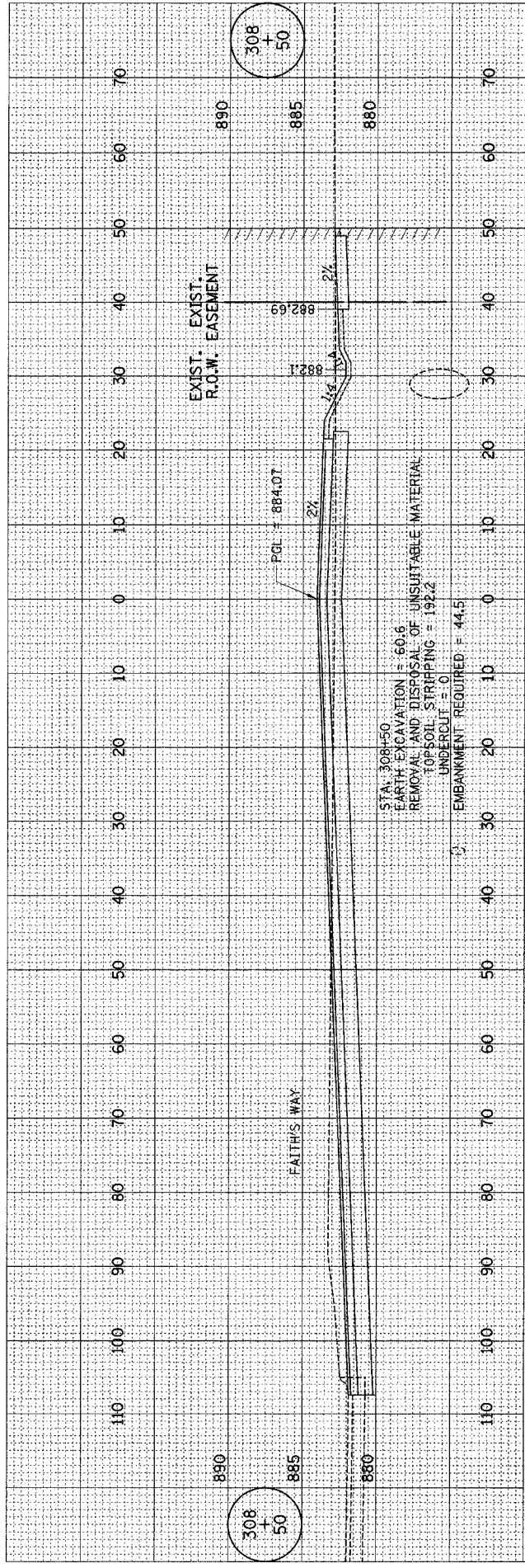


PLOT DATE = #DATE#
 PLOT SCALE = #SCALE#
 REFERENCE = #REF#

ORIGINAL SURVEY PLOTTED
 NOTE BOOK NO. AREAS CHECKED

FINAL SURVEY PLOTTED
 NOTE BOOK NO. AREAS CHECKED

BY: _____ DATE: _____



F.A.U. RTE.	SECTION	COUNTY	TOTAL SHEETS	SHEET NO.
3869	06-00030-00-FF	MCHENRY	56	43
STA. 306+00		TO STA. 308+50		
FED. ROAD DIST. NO. 7		ILLINOIS FED. AID PROJECT M-8003641		