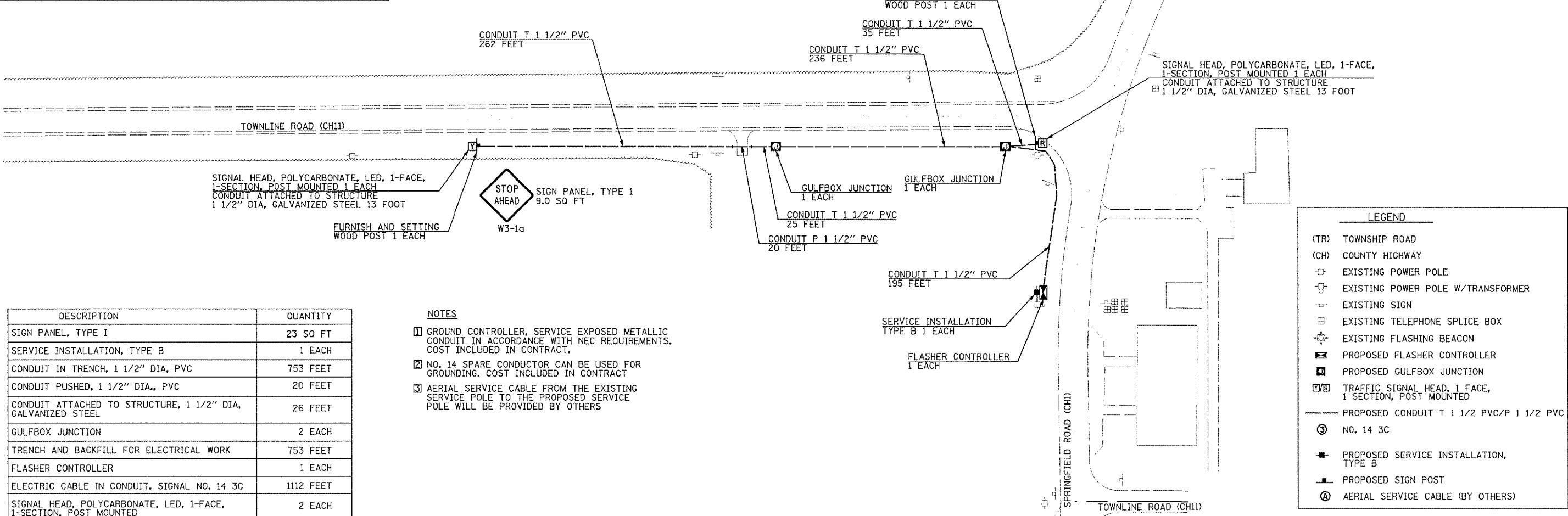
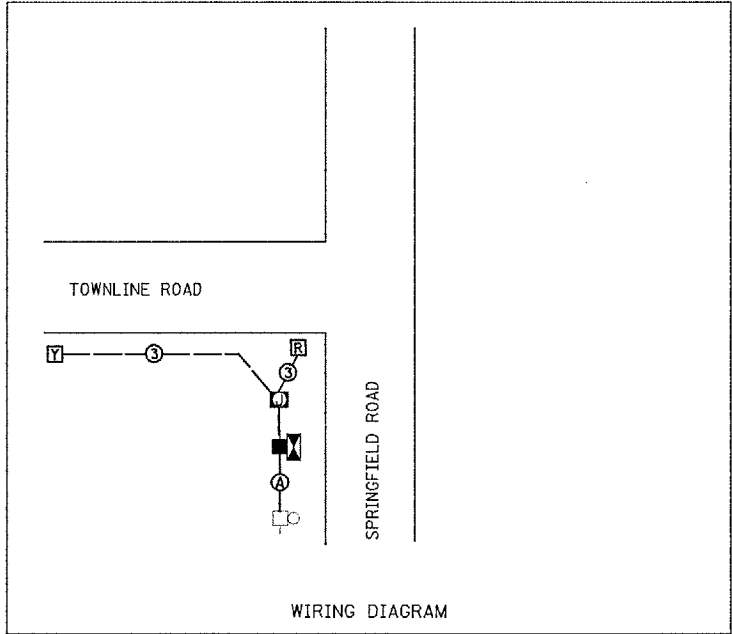



F.A. RTE.	SECTION	COUNTY	TOTAL SHEETS	SHEET NO.
07-00000-00-SG		TAZEWELL	19	10
FED. ROAD DIST. NO. - ILLINOIS FED. AID PROJECT				
• VARIOUS				



**LEGEND**

- (TR) TOWNSHIP ROAD
- (CH) COUNTY HIGHWAY
- ⊕ EXISTING POWER POLE
- ⊕ EXISTING POWER POLE W/TRANSFORMER
- ⊕ EXISTING SIGN
- ⊕ EXISTING TELEPHONE SPLICE BOX
- ⊕ EXISTING FLASHING BEACON
- ⊕ PROPOSED FLASHER CONTROLLER
- ⊕ PROPOSED GULFBOX JUNCTION
- ⊕ TRAFFIC SIGNAL HEAD, 1 FACE, 1 SECTION, POST MOUNTED
- PROPOSED CONDUIT T 1 1/2 PVC/P 1 1/2 PVC
- ⊕ NO. 14 3C
- ⊕ PROPOSED SERVICE INSTALLATION, TYPE B
- ⊕ PROPOSED SIGN POST
- ⊕ AERIAL SERVICE CABLE (BY OTHERS)

DESCRIPTION	QUANTITY
SIGN PANEL, TYPE I	23 SQ FT
SERVICE INSTALLATION, TYPE B	1 EACH
CONDUIT IN TRENCH, 1 1/2" DIA, PVC	753 FEET
CONDUIT PUSHED, 1 1/2" DIA., PVC	20 FEET
CONDUIT ATTACHED TO STRUCTURE, 1 1/2" DIA, GALVANIZED STEEL	26 FEET
GULFBOX JUNCTION	2 EACH
TRENCH AND BACKFILL FOR ELECTRICAL WORK	753 FEET
FLASHER CONTROLLER	1 EACH
ELECTRIC CABLE IN CONDUIT, SIGNAL NO. 14 3C	1112 FEET
SIGNAL HEAD, POLYCARBONATE, LED, 1-FACE, 1-SECTION, POST MOUNTED	2 EACH
FURNISHING AND SETTING WOOD POST	2 EACH
REMOVE EXISTING SIGN POST	2 EACH

- NOTES**
- 1 GROUND CONTROLLER, SERVICE EXPOSED METALLIC CONDUIT IN ACCORDANCE WITH NEC REQUIREMENTS. COST INCLUDED IN CONTRACT.
  - 2 NO. 14 SPARE CONDUCTOR CAN BE USED FOR GROUNDING. COST INCLUDED IN CONTRACT
  - 3 AERIAL SERVICE CABLE FROM THE EXISTING SERVICE POLE TO THE PROPOSED SERVICE POLE WILL BE PROVIDED BY OTHERS

REVISIONS	
NAME	DATE

ILLINOIS DEPARTMENT OF TRANSPORTATION  
**TAZEWELL COUNTY**  
**SAFETY IMPROVEMENTS**  
**TOWNLINE & SPRINGFIELD**  
**INTERSECTION**

SCALE: NO SCALE  
 DATE 03/20/2007

DRAWN BY MEW  
 CHECKED BY DLH SDO

Copyright © 2007 D.A.S. Consulting Services, LLC  
**D.A.S.**  
 Consulting Services, LLC  
 600 Bessler Lake Drive  
 Groveland, Illinois 61535

PLOT DATE = 4/7/2007  
 FILE NAME = c:\users\pcc\appdata\local\temp\1\sheet\cr-10-08.dgn