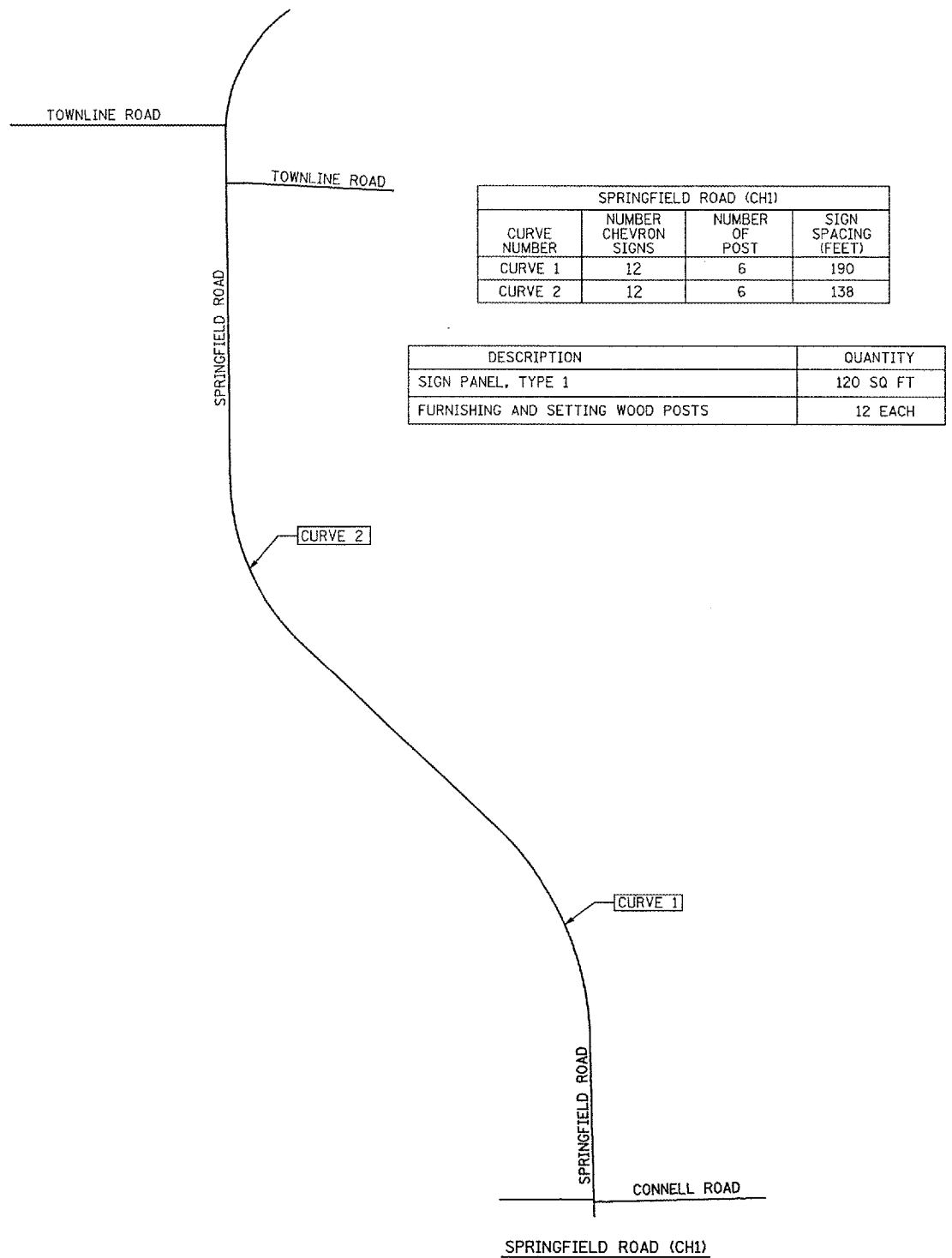
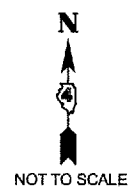


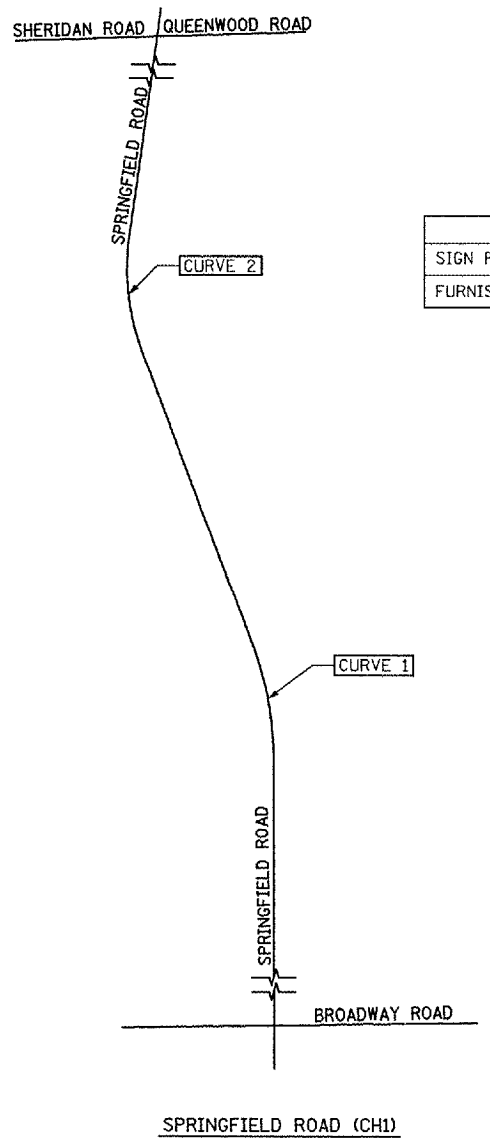
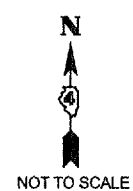
F.A. RTE.	SECTION	COUNTY	TOTAL SHEETS	SHEET NO.
•	07-00000-00-SG	TAZEWELL	19	13

FED. ROAD DIST. NO.	ILLINOIS FED. AID PROJECT
•	VARIOUS



SPRINGFIELD ROAD (CH1)			
CURVE NUMBER	NUMBER CHEVRON SIGNS	NUMBER OF POST	SIGN SPACING (FEET)
CURVE 1	12	6	190
CURVE 2	12	6	138

DESCRIPTION	QUANTITY
SIGN PANEL, TYPE 1	120 SQ FT
FURNISHING AND SETTING WOOD POSTS	12 EACH



SPRINGFIELD ROAD (CH1)			
CURVE NUMBER	NUMBER CHEVRON SIGNS	NUMBER OF POST	SIGN SPACING (FEET)
CURVE 1	4	2	110
CURVE 2	6	3	87

DESCRIPTION	QUANTITY
SIGN PANEL, TYPE 1	50 SQ FT
FURNISHING AND SETTING WOOD POSTS	5 EACH

NOTE
SEE CHEVRON DETAIL SHEET FOR PLACEMENT OF SIGNS.

REVISIONS	
NAME	DATE

ILLINOIS DEPARTMENT OF TRANSPORTATION
TAZEWELL COUNTY
SAFETY IMPROVEMENTS
SPRINGFIELD ROAD - CH1
CURVES

SCALE: NO SCALE
DATE 03/20/2007

DRAWN BY MEW
CHECKED BY DLH SD0

Copyright © 2007 D.A.S. Consulting Services, LLC
D.A.S.
 Consulting Services, LLC
 600 Bessler Lake Drive
 Groveland, Illinois 61535

PLOT DATE = 4/7/2007
 FILE NAME = c:\uhm\proj\16\john\B6\B6.dwg