

F.A. RTE.	SECTION	COUNTY	TOTAL SHEETS	SHEET NO.
07-00000-00-5G		TAZEWELL	19	15

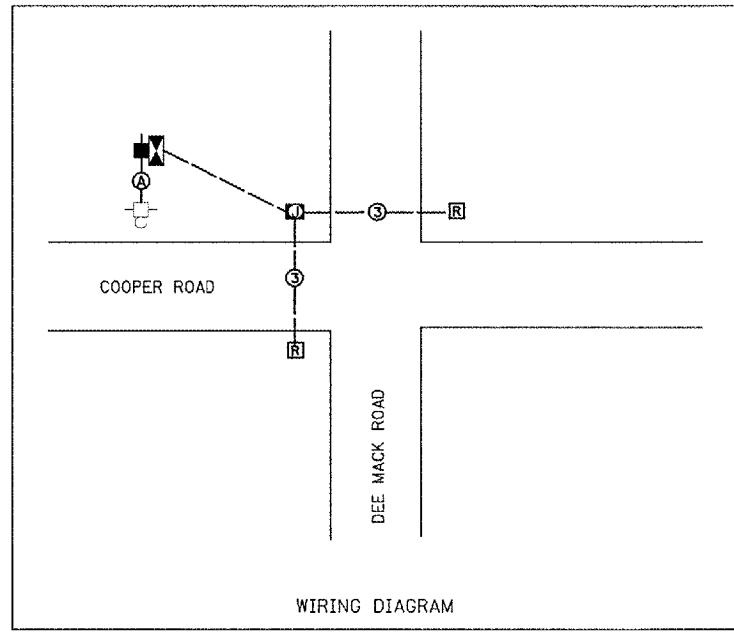
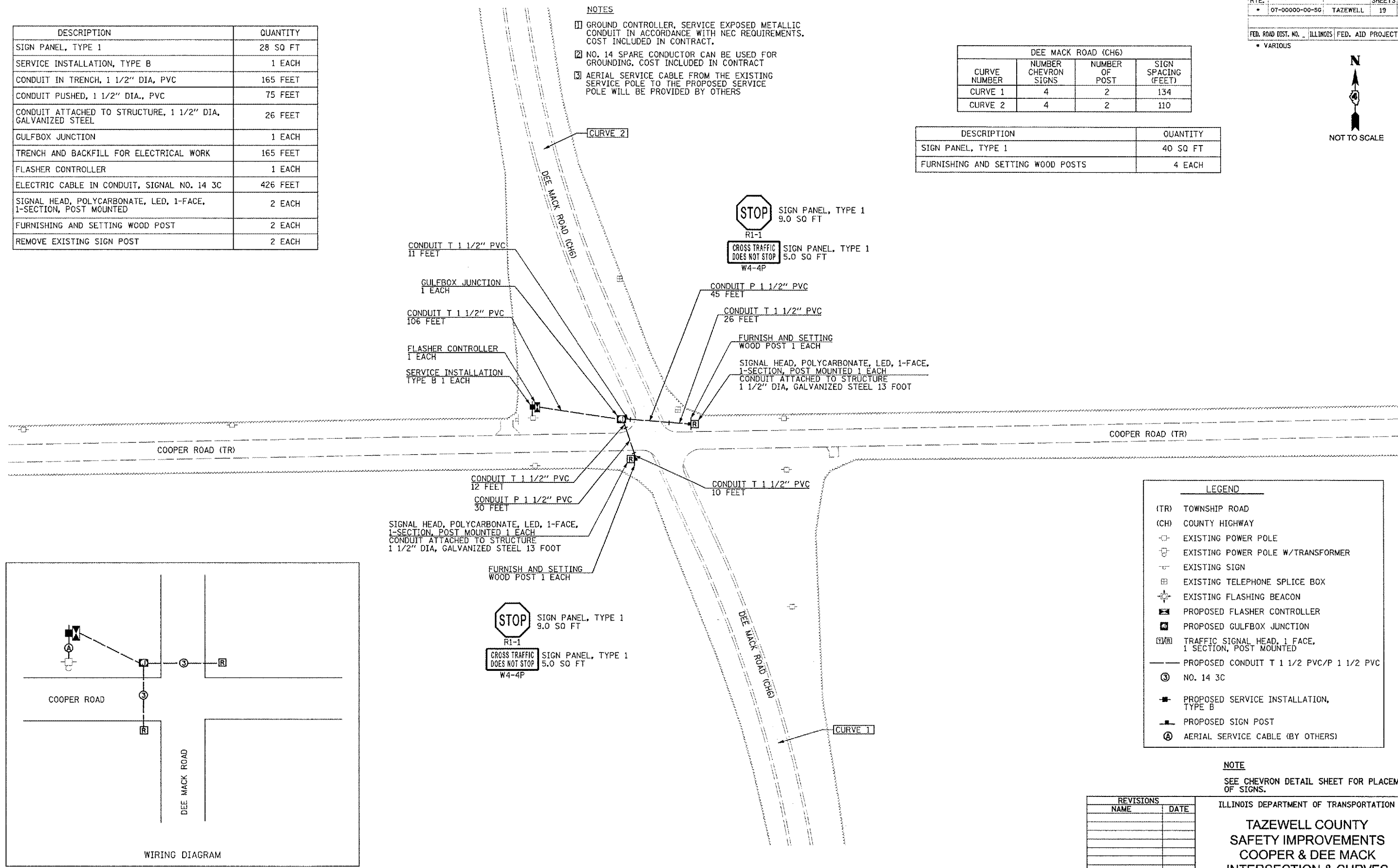
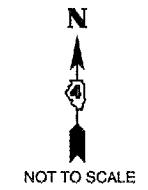
FED. ROAD DIST. No. ILLINOIS FED. AID PROJECT  
 \* VARIOUS

DESCRIPTION	QUANTITY
SIGN PANEL, TYPE 1	28 SQ FT
SERVICE INSTALLATION, TYPE B	1 EACH
CONDUIT IN TRENCH, 1 1/2" DIA, PVC	165 FEET
CONDUIT PUSHED, 1 1/2" DIA., PVC	75 FEET
CONDUIT ATTACHED TO STRUCTURE, 1 1/2" DIA, GALVANIZED STEEL	26 FEET
GULFBOX JUNCTION	1 EACH
TRENCH AND BACKFILL FOR ELECTRICAL WORK	165 FEET
FLASHER CONTROLLER	1 EACH
ELECTRIC CABLE IN CONDUIT, SIGNAL NO. 14 3C	426 FEET
SIGNAL HEAD, POLYCARBONATE, LED, 1-FACE, 1-SECTION, POST MOUNTED	2 EACH
FURNISHING AND SETTING WOOD POST	2 EACH
REMOVE EXISTING SIGN POST	2 EACH

- NOTES**
- 1) GROUND CONTROLLER, SERVICE EXPOSED METALLIC CONDUIT IN ACCORDANCE WITH NEC REQUIREMENTS. COST INCLUDED IN CONTRACT.
  - 2) NO. 14 SPARE CONDUCTOR CAN BE USED FOR GROUNDING. COST INCLUDED IN CONTRACT
  - 3) AERIAL SERVICE CABLE FROM THE EXISTING SERVICE POLE TO THE PROPOSED SERVICE POLE WILL BE PROVIDED BY OTHERS

DEE MACK ROAD (CH6)			
CURVE NUMBER	NUMBER CHEVRON SIGNS	NUMBER OF POST	SIGN SPACING (FEET)
CURVE 1	4	2	134
CURVE 2	4	2	110

DESCRIPTION	QUANTITY
SIGN PANEL, TYPE 1	40 SQ FT
FURNISHING AND SETTING WOOD POSTS	4 EACH



**LEGEND**

- (TR) TOWNSHIP ROAD
- (CH) COUNTY HIGHWAY
- ⊕ EXISTING POWER POLE
- ⊕ EXISTING POWER POLE W/T TRANSFORMER
- ⊕ EXISTING SIGN
- ⊕ EXISTING TELEPHONE SPLICE BOX
- ⊕ EXISTING FLASHING BEACON
- ⊕ PROPOSED FLASHER CONTROLLER
- ⊕ PROPOSED GULFBOX JUNCTION
- ⊕ TRAFFIC SIGNAL HEAD, 1 FACE, 1 SECTION, POST MOUNTED
- PROPOSED CONDUIT T 1 1/2 PVC/P 1 1/2 PVC
- ⊕ NO. 14 3C
- ⊕ PROPOSED SERVICE INSTALLATION, TYPE B
- ⊕ PROPOSED SIGN POST
- ⊕ AERIAL SERVICE CABLE (BY OTHERS)

**NOTE**  
 SEE CHEVRON DETAIL SHEET FOR PLACEMENT OF SIGNS.

REVISIONS	
NAME	DATE

ILLINOIS DEPARTMENT OF TRANSPORTATION  
**TAZEWELL COUNTY**  
**SAFETY IMPROVEMENTS**  
**COOPER & DEE MACK**  
**INTERSECTION & CURVES**  
 SCALE: NO SCALE DRAWN BY MEW  
 DATE 03/20/2007 CHECKED BY DLH SDO

Copyright © 2007 D.A.S. Consulting Services, LLC  
**D.A.S.**  
 Consulting Services, LLC  
 600 Bessier Lake Drive  
 Cleveland, Illinois 61535

PLOT DATE = 4/7/2007  
 FILE NAME = c:\data\proj\106\106.dwg