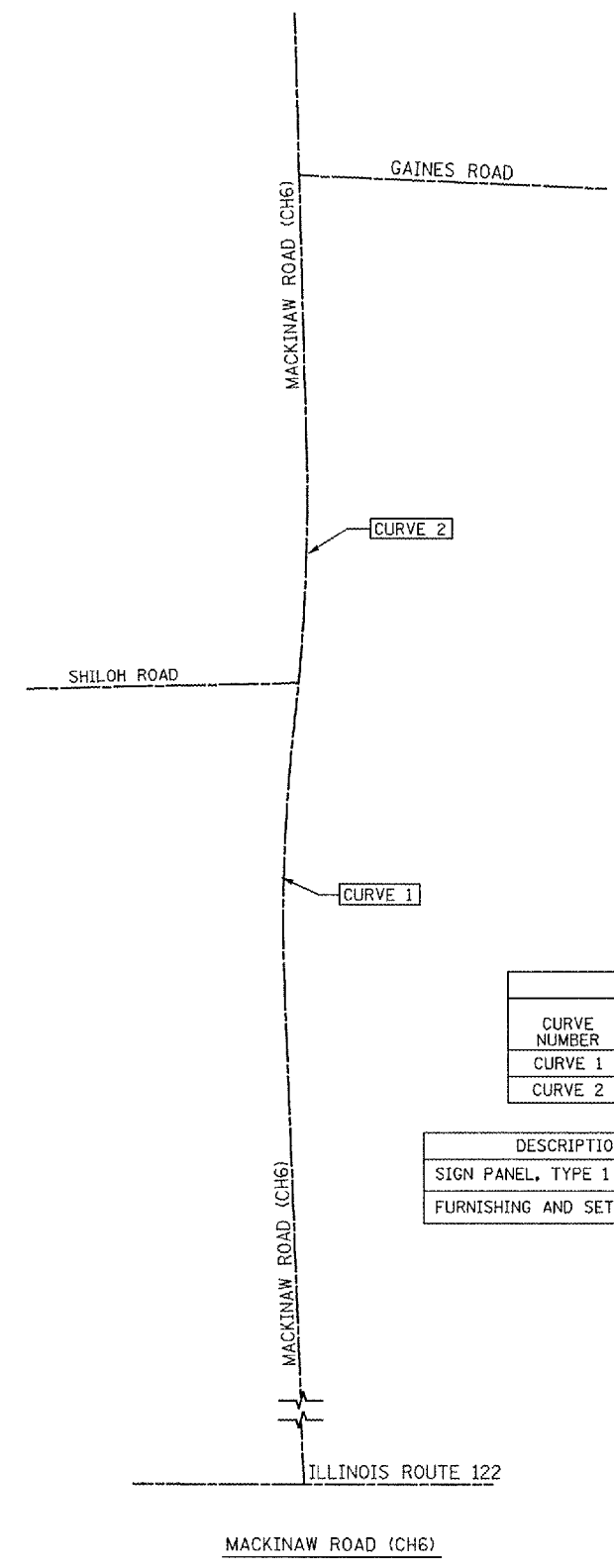



F.A. RTE.	SECTION	COUNTY	TOTAL SHEETS	SHEET NO.
•	07-00000-00-SG	TAZEWELL	19	16

FED. ROAD DIST. NO. ILLINOIS FED. AID PROJECT
 • VARIOUS



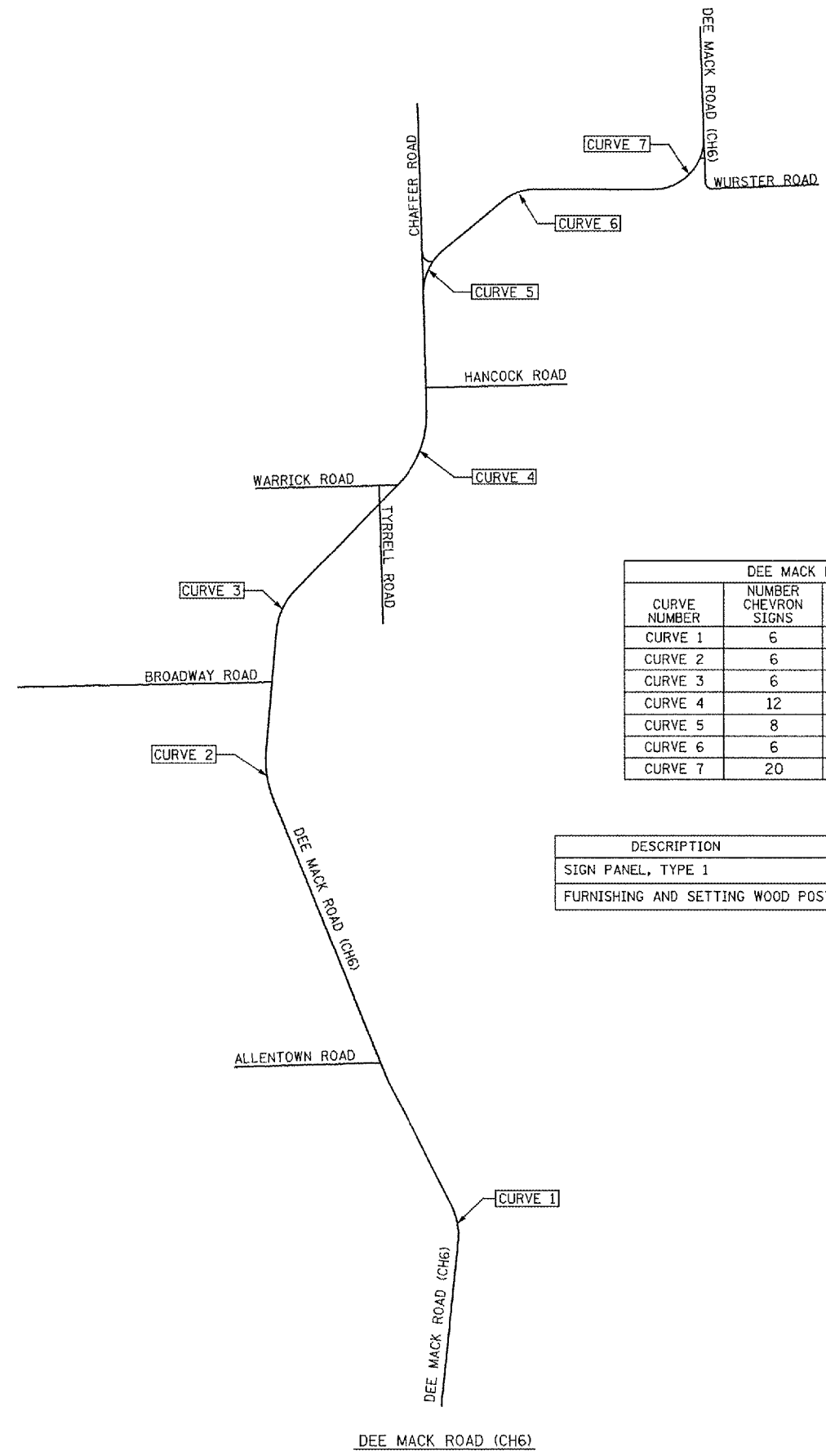
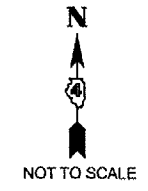
MACKINAW ROAD (CH6)			
CURVE NUMBER	NUMBER CHEVRON SIGNS	NUMBER OF POST	SIGN SPACING (FEET)
CURVE 1	4	2	150
CURVE 2	4	2	150

DESCRIPTION	QUANTITY
SIGN PANEL, TYPE 1	40 SQ FT
FURNISHING AND SETTING WOOD POSTS	4 EACH

NOTE
 SEE CHEVRON DETAIL SHEET FOR PLACEMENT OF SIGNS.

REVISIONS	
NAME	DATE

ILLINOIS DEPARTMENT OF TRANSPORTATION
TAZEWELL COUNTY
SAFETY IMPROVEMENTS
DEE MACK RD - (CH6) CURVES
MACKINAW SOUTH - (CH6) CURVES
 SCALE: NO SCALE DRAWN BY MEW
 DATE 03/20/2007 CHECKED BY DLH SDO



DEE MACK ROAD (CH6)			
CURVE NUMBER	NUMBER CHEVRON SIGNS	NUMBER OF POST	SIGN SPACING (FEET)
CURVE 1	6	3	90
CURVE 2	6	3	98
CURVE 3	6	3	125
CURVE 4	12	6	127
CURVE 5	8	4	111
CURVE 6	6	3	66
CURVE 7	20	10	90

DESCRIPTION	QUANTITY
SIGN PANEL, TYPE 1	320 SQ FT
FURNISHING AND SETTING WOOD POSTS	32 EACH

Copyright © 2007 D.A.S. Consulting Services, LLC
D.A.S.
 Consulting Services, LLC
 600 Bassett Lake Drive
 Groveland, Illinois 61856

PLOT DATE = 4/7/2007
 FILE NAME = c:\des\proj\08\john\08\085a\used\curv1\hassett\curv13-3&2.dgn