

STATE OF ILLINOIS  
DEPARTMENT OF TRANSPORTATION

CITY OF PARIS, EDGAR COUNTY  
SECTION 05-00060-00-RP  
IMPROVEMENTS TO EAST  
COURT STREET  
SHEET 1 OF 26  
CONTRACT NO. 91359

PLANS FOR PROPOSED  
IMPROVEMENTS TO EAST COURT STREET  
F.A.U. ROUTE 7562 (PARIS)

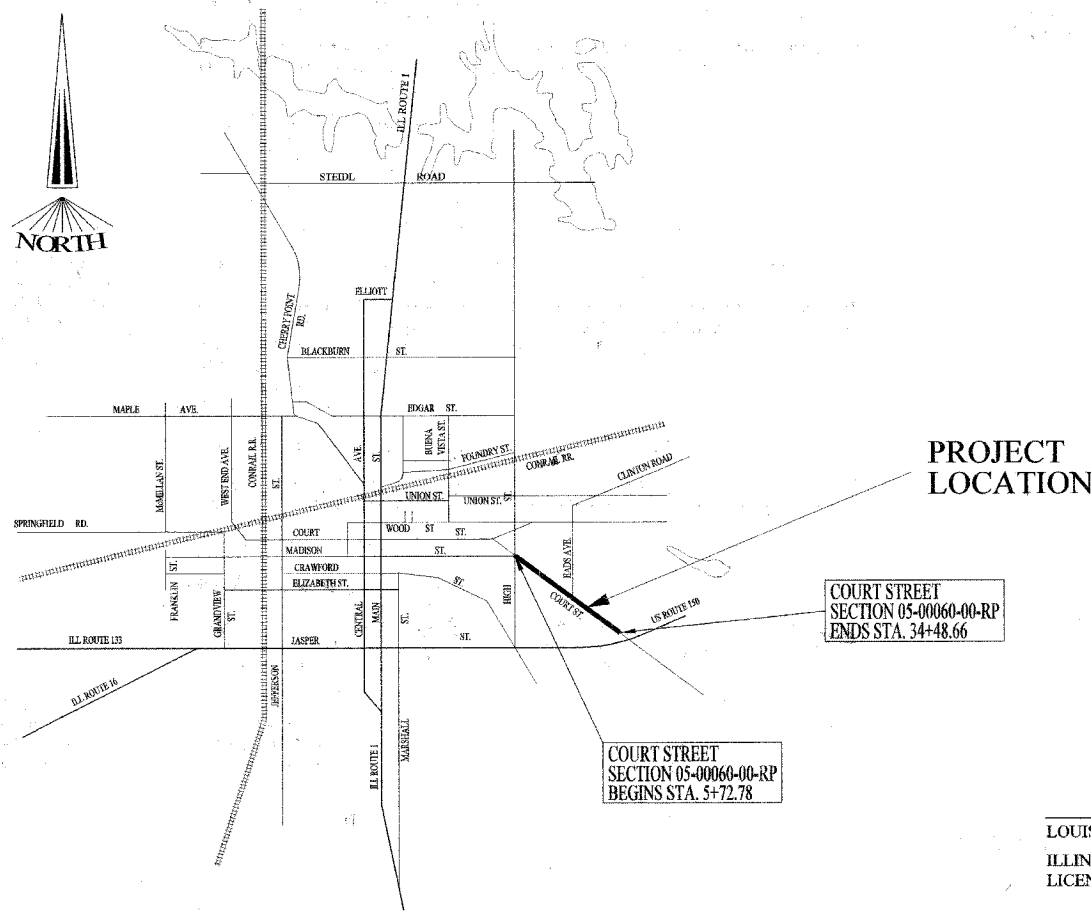
SECTION 05-00060-00-RP  
PROJECT NO. M-5054 (07)  
JOB NO. C-95-306-06

CITY OF PARIS, ILLINOIS  
EDGAR COUNTY

INDEX OF SHEETS

1	COVER SHEET
2	TYPICAL CROSS SECTIONS
3	GENERAL NOTES & SUMMARY OF QUANTITIES
4-12	PLAN AND PROFILE (4-8) COURT STREET (9) TEMPORARY EASEMENTS (10-12) TEMPORARY EASEMENT BEHIND HOSPITAL
13	MISCELLANEOUS DETAILS
14-26	CROSS-SECTION (14-24) COURT STREET (25-26) TEMPORARY EASEMENT BEHIND HOSPITAL

ILLINOIS HIGHWAY STANDARDS	
000001-04	STANDARD SYMBOLS, ABBREVIATIONS AND PATTERNS
280001-03	TEMPORARY EROSION CONTROL SYSTEMS
420001-06	PAVEMENT JOINTS
424001-04	SIDEWALK RAMPS ACCESSIBLE TO THE DISABLED
604001-02	FRAME AND LIDS, TYPE 1
604006-02	FRAME AND GRATE, TYPE 3
604041-01	FRAME AND GRATE, TYPE 9
606001-03	CONCRETE CURB AND COMBINATION CONCRETE CURB AND GUTTER
701301-02	LANE CLOSURE, 2L, 2W, SHORT TIME OPERATION
701501-03	URBAN LANE CLOSURE, 2L, 2W, UNDIVIDED
702001-06	TRAFFIC CONTROL DEVICES
780001-01	TYPICAL PAVEMENT MARKINGS
BLR 14-9	PORTLAND CEMENT CONCRETE PAVEMENT
BLR 24-1	MAILBOX TURNOUTS FOR LOCAL ROADS
(copies included in bid booklet / specs)	



APPROVED: \_\_\_\_\_ 20 \_\_\_\_  
*Mayor*  
MAYOR

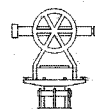
PASSED: 3/26 20 07  
*Dick Gil*  
DISTRICT FIVE ENGINEER OF  
LOCAL ROADS AND STREETS

Releasing For  
Bid Based on  
Limited Review 3/27 20 07  
*Joseph E. Curran*  
DEPUTY DIRECTOR OF HIGHWAYS,  
REGION THREE ENGINEER

STATE OF ILLINOIS  
DEPARTMENT OF TRANSPORTATION

FUNCTIONAL CLASSIFICATION - COURT STREET  
TRAFFIC COUNT - URBAN COLLECTOR  
3700 ADT

PREPARED BY,  
**FRANCIS ASSOCIATES**  
CONSULTING ENGINEERS  
LAND SURVEYORS  
330 NORTH CENTRAL AVENUE  
PARIS, ILLINOIS 61944  
217-465-5306  
PROFESSIONAL DESIGN FIRM #184-001-406



SOUTHWEST 1/4 SECTION 6, T. 13 N., R. 11 W., 2ND P.M.

CITY OF PARIS, EDGAR COUNTY, ILLINOIS

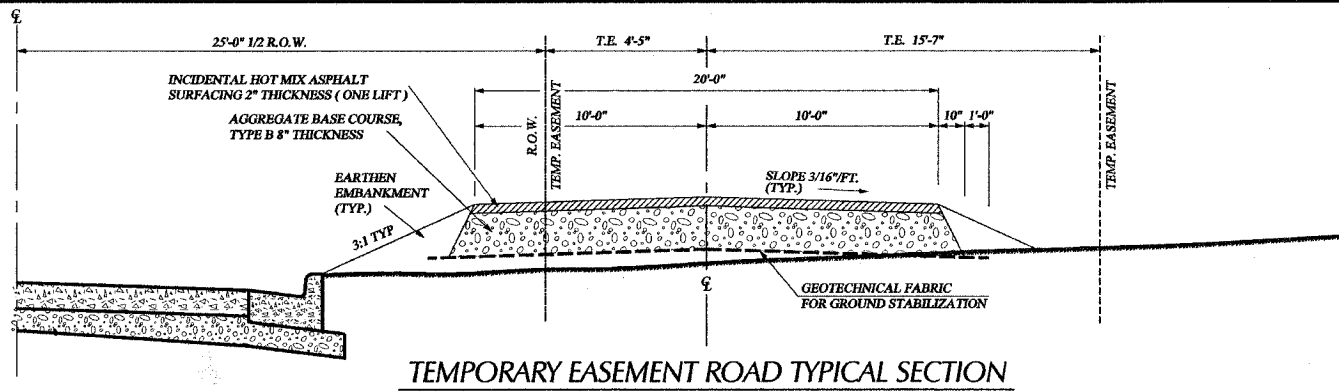
CITY OF PARIS  
(NOT TO SCALE)

LOCATION MAP

TOTAL LENGTH OF COURT STREET = 2,875.88 LIN. FT. = 0.54 MILES  
NET LENGTH OF PROJECT = 2,875.88 LIN. FT. = 0.54 MILES

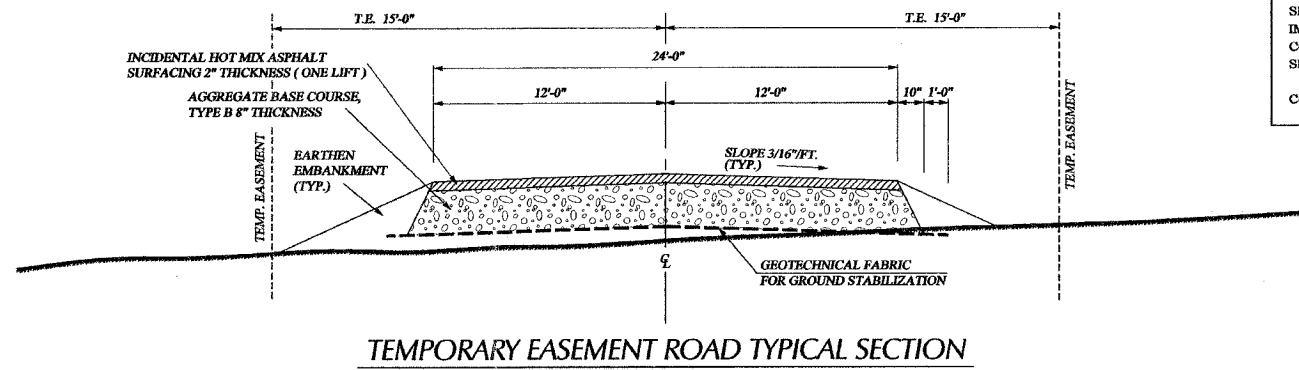
*Louis R. Curl*  
LOUIS R. CURL  
ILLINOIS REGISTERED PROFESSIONAL ENGINEER NO. 38867  
LICENSE EXPIRES 11/30/07





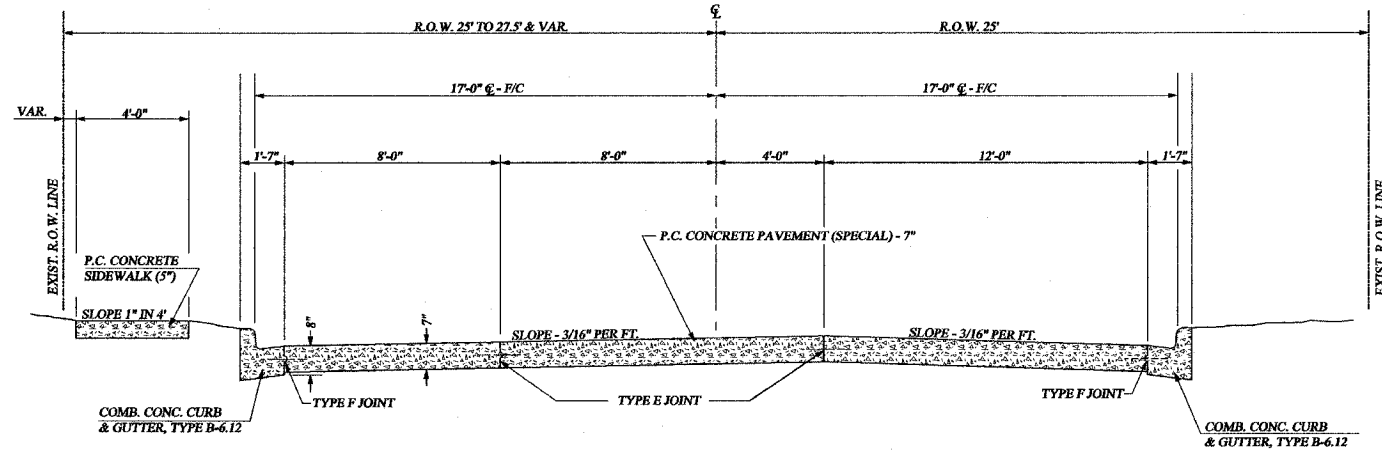
TEMPORARY EASEMENT ROAD TYPICAL SECTION

COURT STREET  
STA. 21+69.7 TO STA. 22+96.2



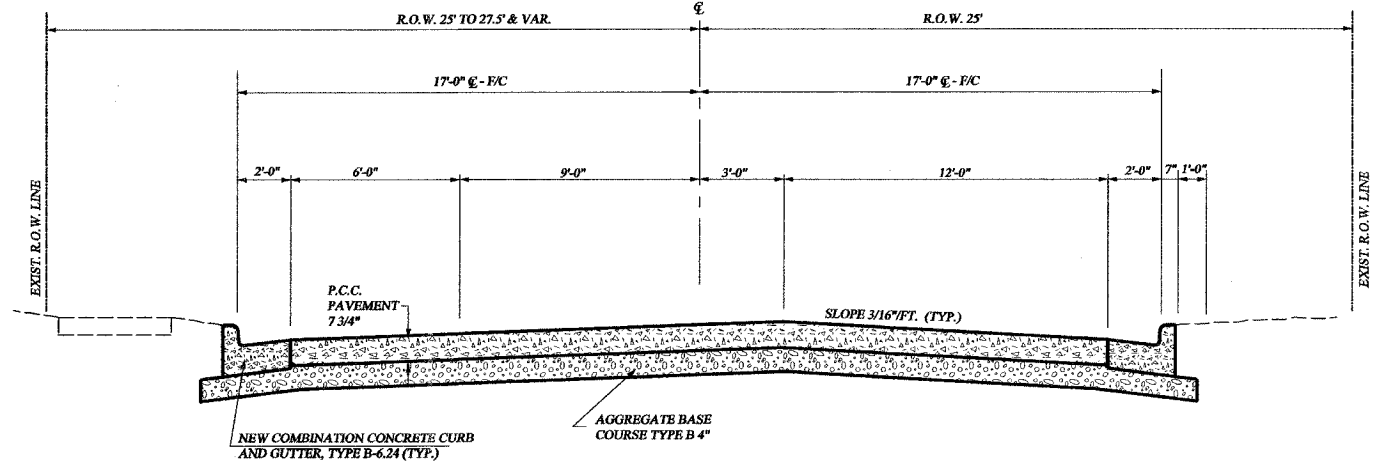
TEMPORARY EASEMENT ROAD TYPICAL SECTION

BEHIND HOSPITAL  
STA. 52+94.7 TO STA. 60+41.0



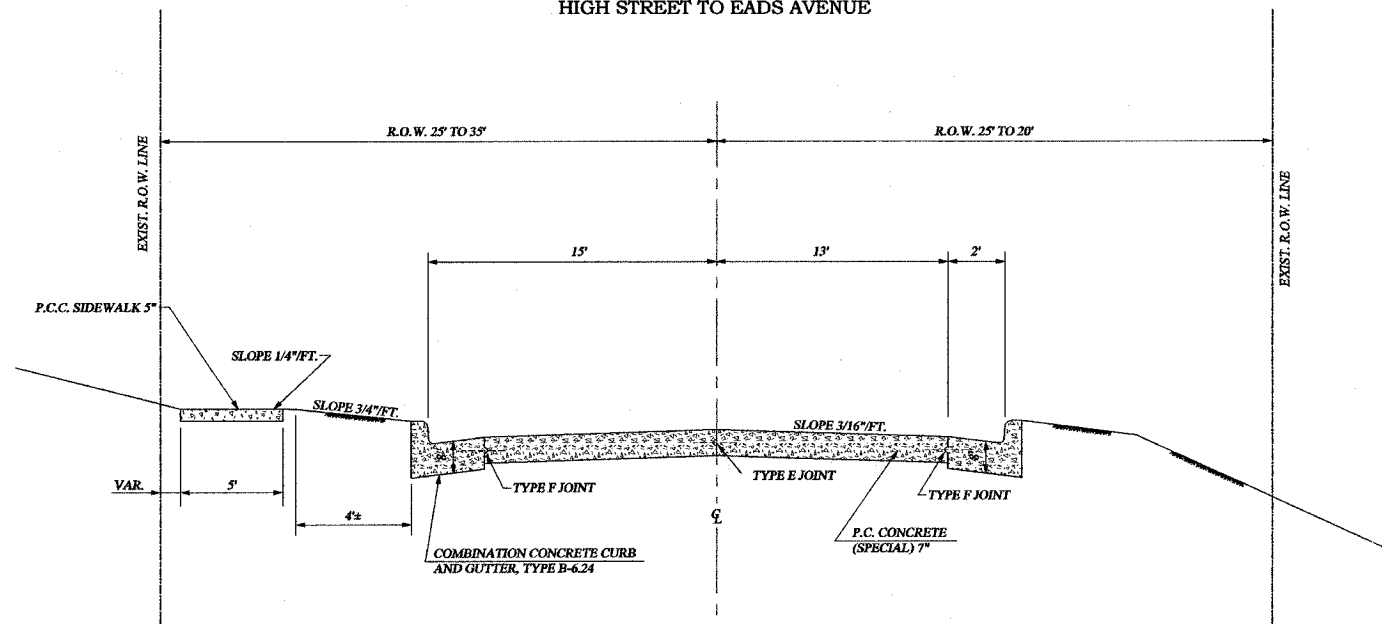
EXISTING TYPICAL CROSS SECTION

COURT STREET  
STA. 5+72.78 TO STA. 21+14.47  
HIGH STREET TO EADS AVENUE



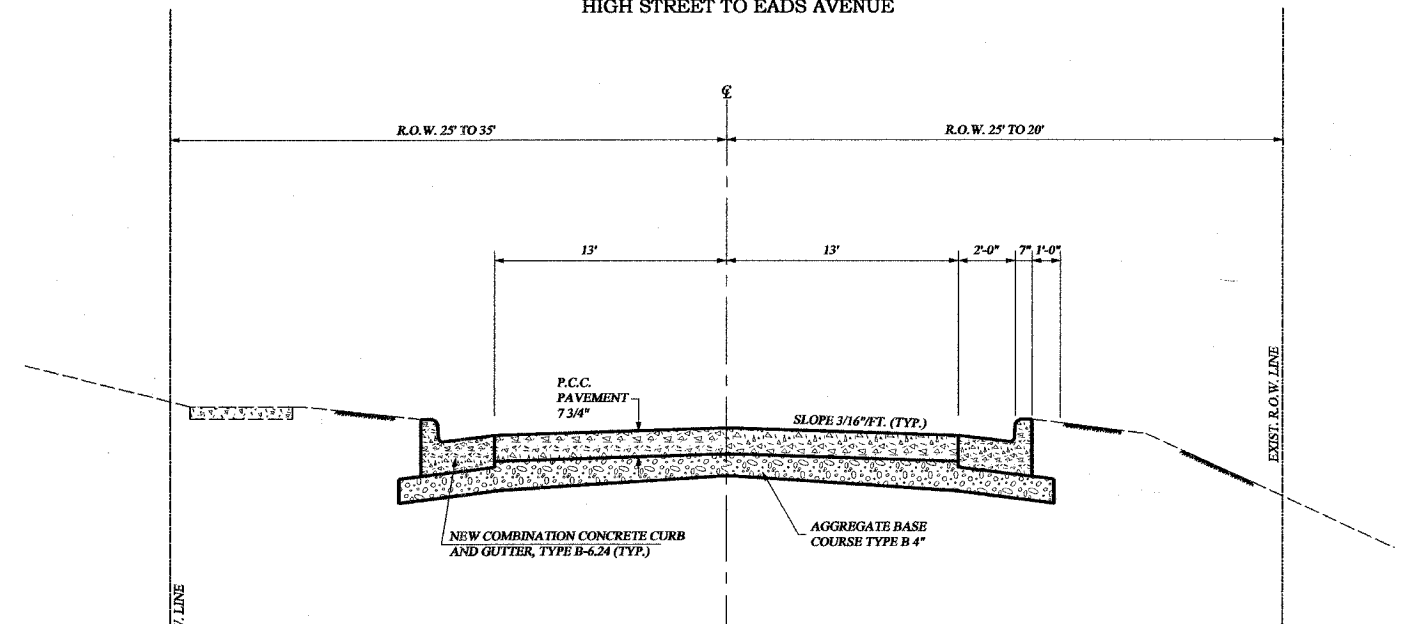
PROPOSED TYPICAL CROSS SECTION

COURT STREET  
STA. 5+72.78 TO STA. 21+14.47  
HIGH STREET TO EADS AVENUE



EXISTING TYPICAL CROSS SECTION

COURT STREET  
STA. 21+14.47 TO STA. 34+48.66  
EADS AVENUE TO 200± WEST OF ROUTE 150



PROPOSED TYPICAL CROSS SECTION

COURT STREET  
STA. 21+14.47 TO STA. 34+48.66  
EADS AVENUE TO 200± WEST OF ROUTE 150

File Name: P:\Troy Projects\Projects\356\_NEW\TYP CROSS SECTION.dgn

**FRANCIS ASSOCIATES**  
CONSULTING ENGINEERS  
LAND SURVEYORS  
330 NORTH CENTRAL AVENUE  
PARIS, ILLINOIS 61944  
PH. (217) 465-5306  
PROFESSIONAL DESIGN FIRM #184-001406



SCALES		DRAWN	TIT
PLAN :	N-T-S	DATE	3/5/07
REVISED		CHECKED	
DATE		DATE	
REVISED		APPROVED	
DATE		DATE	
REVISED		REVISED	
DATE		DATE	

FRANCIS ASSOC.  
FILE NO.  
**P-356**

EXISTING AND PROPOSED TYPICAL CROSS SECTIONS  
PLANS FOR PROPOSED IMPROVEMENTS TO EAST COURT STREET F.A.U. ROUTE 7562  
CITY OF PARIS, ILLINOIS, EDGAR COUNTY

SHEET NO.  
**2**  
OF 26 SHEETS

**SUMMARY OF QUANTITIES**

CODE NUMBER	ITEM	UNIT	QUANTITIES
20100110	TREE REMOVAL (6 TO 15 UNITS DIAMETER)	UNIT	15
20100210	TREE REMOVAL (OVER 15 UNITS DIAMETER)	UNIT	66
20200100	EARTH EXCAVATION	CU YD	1030
21001000	GEOTECHNICAL FABRIC FOR GROUND STABILIZATION	SQ YD	2,735
25001000	SEEDING, CLASS 2 (SPECIAL)	ACRE	0.9
28000200	EARTH EXCAVATION FOR EROSION CONTROL	CU YD	60
28000300	TEMPORARY DITCH CHECKS	EACH	14
35101400	AGGREGATE BASE COURSE, TYPE B	TON	4,044
40200800	AGGREGATE SURFACE COURSE, TYPE B	TON	100
40800010	BITUMINOUS MATERIALS (PRIME COAT)	GALLON	608
40800050	INCIDENTAL HOT-MIX ASPHALT SURFACING	TON	275
42000215	PORTLAND CEMENT CONCRETE PAVEMENT 7 3/4"	SQ YD	9,401
42001300	PROTECTIVE COAT	SQ YD	10,797
42300300	PORTLAND CEMENT CONCRETE DRIVEWAY PAVEMENT, 7 INCH	SQ YD	764
42400100	PORTLAND CEMENT CONCRETE SIDEWALK 4 INCH	SQ FT	490
44000100	PAVEMENT REMOVAL	SQ YD	11,315
44000200	DRIVEWAY PAVEMENT REMOVAL	SQ YD	490
44000500	CONCRETE CURB AND GUTTER REMOVAL	FOOT	47
44000600	SIDEWALK REMOVAL	SQ FT	587
56500300	DOMESTIC METER VAULTS TO BE ADJUSTED	EACH	1
60256200	MANHOLES TO BE ADJUSTED WITH NEW TYPE 1 FRAME, CLOSED LID	EACH	9
60260100	INLETS TO BE ADJUSTED	EACH	7
60260500	INLETS TO BE ADJUSTED WITH NEW TYPE 3 FRAME AND GRATE	EACH	5
60261100	INLETS TO BE ADJUSTED WITH NEW TYPE 9 FRAME AND GRATE	EACH	1
60266600	VALVE BOXES TO BE ADJUSTED	EACH	7
60605000	COMBINATION CONCRETE CURB AND GUTTER, TYPE B-6.24	FOOT	4,864
67100100	MOBILIZATION	L SUM	1
70103700	TRAFFIC CONTROL COMPLETE	L SUM	1
* 78001110	PAINT PAVEMENT MARKING - LINE 4"	FOOT	719
* 78001150	PAINT PAVEMENT MARKING - LINE 12"	FOOT	50
X0932150	CURB & GUTTER OUTLET, SPECIAL	EACH	2
XX002053	LANDSCAPE RESTORATION	L SUM	1
XX006616	LANDSCAPE REMOVAL	EACH	2

\* SPECIALTY ITEMS

**GENERAL NOTES**

- THIS SECTION SHALL BE CONSTRUCTED IN ACCORDANCE WITH THE "STANDARD SPECIFICATIONS FOR ROAD & BRIDGE CONSTRUCTION" ADOPTED JANUARY 1,2007.
- ANY REFERENCE TO STANDARDS THROUGHOUT THE PLANS SHALL BE INTERPRETED TO BE THE LATEST STANDARDS OF THE DEPARTMENT.
- PLAN ELEVATIONS ARE BASED ON U.S.G.S. ELEVATIONS.
- WHERE SECTION OR SUB-SECTION MARKERS ARE ENCOUNTERED, THE ENGINEER SHALL BE NOTIFIED BEFORE SUCH MONUMENTS ARE REMOVED OR COVERED UP. THE CONTRACTOR SHALL PROTECT AND CAREFULLY PRESERVE ALL MONUMENTS UNTIL AN AUTHORIZED SURVEYOR OR AGENT HAS WITNESSED OR OTHERWISE REFERENCED THEIR LOCATIONS.
- THE WORK INCLUDED CONSISTS OF THE CONSTRUCTION OF AN AGGREGATE BASE, P.C.C. PAVEMENT, CURB AND GUTTERS, SIDEWALKS, STORM SEWERS, AND OTHER ITEMS NECESSARY TO COMPLETE THE PROJECT.
- PORTIONS OF THE ROAD WILL BE CLOSED TO THRU TRAFFIC DURING CONSTRUCTION. SEE SPECIAL PROVISIONS FOR DETAILS.

7) BEFORE WORKING WITH OR AROUND UTILITIES, THE CONTRACTOR SHALL BE RESPONSIBLE FOR CONTACTING THE ILLINOIS ONE-CALL SYSTEM JULIE AT 1-800-892-0123, 48 HOURS (EXCLUDING WEEKENDS AND/OR HOLIDAYS) PRIOR TO DIGGING. JULIE WILL NOTIFY THE OWNERS/OPERATORS OF UNDERGROUND FACILITIES WHO ARE JULIE MEMBERS OF THE PLANNED DIGGING ACTIVITY. THE FOLLOWING IS A LIST OF UTILITIES:

- A) ELECTRIC AND GAS - AMERENCIPS  
P.O. BOX 66878  
ST. LOUIS, MO 63166-6878  
PHONE: 800-232-2477
- B) TELEPHONE - VERIZON
- C) WATER AND SEWER - CITY OF PARIS  
NORTH HIGH STREET  
PARIS, IL 61944
- D) CABLE TELEVISION - CHARTER COMMUNICATIONS  
1 (800) 871-4485

8) THE EXISTING TRAFFIC CONTROL SIGNS WHICH INTERFERE WITH THE CONSTRUCTION OPERATIONS SHALL BE REMOVED AND RESET AS DIRECTED BY THE ENGINEER. THE COST FOR DOING THIS WORK WILL BE CONSIDERED INCIDENTAL TO THE CONTRACT AND NO ADDITIONAL COMPENSATION WILL BE ALLOWED.

**DESIGN INFORMATION**

1) SUMMARY OF EARTH WORK

STATION TO STATION	EARTH EXCAVATION (CU. YD.)	EXCAVATION USED FOR EMBANKMENT ADJUSTED FOR SHRINKAGE (CU. YD.)	EMBANKMENT (CU. YD.)	EARTHWORK BALANCE WASTE (+) OR SHORTAGE (-) (CU. YD.)
5+72.78 TO 34+48.66	1030	20	0	1010
TOTAL =	1030	20	0	1010

EARTHWORK BALANCE SHORTAGE = FURNISHED EXCAVATION

EARTH EXCAVATION SHRINKAGE FACTOR = 20%

NO PAYMENT WILL BE ALLOWED FOR OVERHAUL OF EARTH TO OR FROM ANY SOURCE.

6) SEEDING

THE FOLLOWING ESTIMATED QUANTITIES ARE BASED ON SEEDING FROM R.O.W. TO R.O.W. WITH APPROPRIATE DEDUCTION FOR PAVEMENT, SHOULDERS, AND DRIVEWAYS, FROM STA. 5+72.78 TO STA. 34+48.66.

APPLICATION RATES:

- 90 LBS. / ACRE NITROGEN FERTILIZER NUTRIENT
- 90 LBS. / ACRE PHOSPHORUS FERTILIZER NUTRIENT
- 90 LBS. / ACRE POTASSIUM FERTILIZER NUTRIENT
- 2 TON / ACRE MULCH (METHOD 2)

SUMMARY OF SEEDING:

- SEEDING, CLASS 1 (SPECIAL) = 0.9 ACRES
- NITROGEN FERTILIZER NUTRIENT = 81 LBS.
- PHOSPHORUS FERTILIZER NUTRIENT = 81 LBS.
- POTASSIUM FERTILIZER NUTRIENT = 81 LBS.
- MULCH (METHOD 2) = 1.8 ACRES

3) AGGREGATE BASE COURSE, TYPE B

PLAN QUANTITY INCLUDES A MAINLINE WIDTH OF 2 FEET OUTSIDE THE BACK OF THE CURB, INCLUDING THE SIDESTREET INTERSECTIONS

- PLAN QUANTITY - MAINLINE - 2,880.4 TON
- EADS AVENUE - 13.5 TON
- TRANSITION
- T.E. STA. 22+44 - 32.2 TON
- T.E. HOSPITAL - 1,024.9 TON
- TOTAL - 3,951 TON

4) PORTLAND CEMENT CONCRETE PAVEMENT 7 3/4"

PLAN QUANTITY IS BASED ON TOTAL PAVING WIDTH OF 26 FEET OR 30 FEET AND INCLUDES EACH SIDE STREET INTERSECTION UP TO THE COMPLETION OF EACH RADIUS RETURN. PLAN QUANTITY DOES NOT INCLUDE THE CONCRETE CURB AND GUTTER PORTION.

PLAN QUANTITY - 9,401 SQ. YD.

5) PROTECTIVE COAT

PLAN QUANTITY IS BASED ON THE TOTAL PAVING WIDTH OF 26 FEET OR 30 FEET. PLAN QUANTITY ALSO INCLUDES THE CONCRETE CURB AND GUTTER SECTION.

PLAN QUANTITY - 10,797 SQ. YD.

6) PAVEMENT REMOVAL

PLAN QUANTITY IS BASED ON REMOVAL OF THE EXISTING PAVEMENT BK.-BK. OF EXISTING CURB. IT INCLUDES THE REMOVAL OF ALL SIDE STREET PAVING THRU THE COMPLETION OF EACH RADIUS RETURN.

- PLAN QUANTITY - MAINLINE - 11,113.3 SQ. YD.
- T.E. STA. 22+44 - 66.7 SQ. YD.
- TOTAL - 11,180.0 SQ. YD.

7) COMBINATION CONCRETE CURB AND GUTTER, TYPE B-6.24

PLAN QUANTITY INCLUDES ALL RADIUS RETURNS. IT INCLUDES NEW CONCRETE CURB AND GUTTER AROUND THE RADII OF EACH NEW COMMERCIAL ENTRANCE, AND THE ON STREET PARKING AREA.

PLAN QUANTITY - 4864 FEET

8) PAINT PAVEMENT MARKING - LINE 4"

- YELLOW - CENTERLINE STRIPE - 5+72.78 TO 34+48.6 719 FT.
- TOTAL 719 FT.

9) PAINT PAVEMENT MARKING - LINE 12"

PLAN QUANTITY IS BASED ON A PAY LENGTH FROM CENTERLINE OF ROADWAY TO THE FACE OF CURB, LOCATED ADJACENT TO THE STOP SIGN.

- PLAN QUANTITY
- HIGH STREET - 15 FOOT
- EADS AVENUE - 35 FOOT
- TOTAL - 50 FOOT

**PAVEMENT DESIGN DATA**

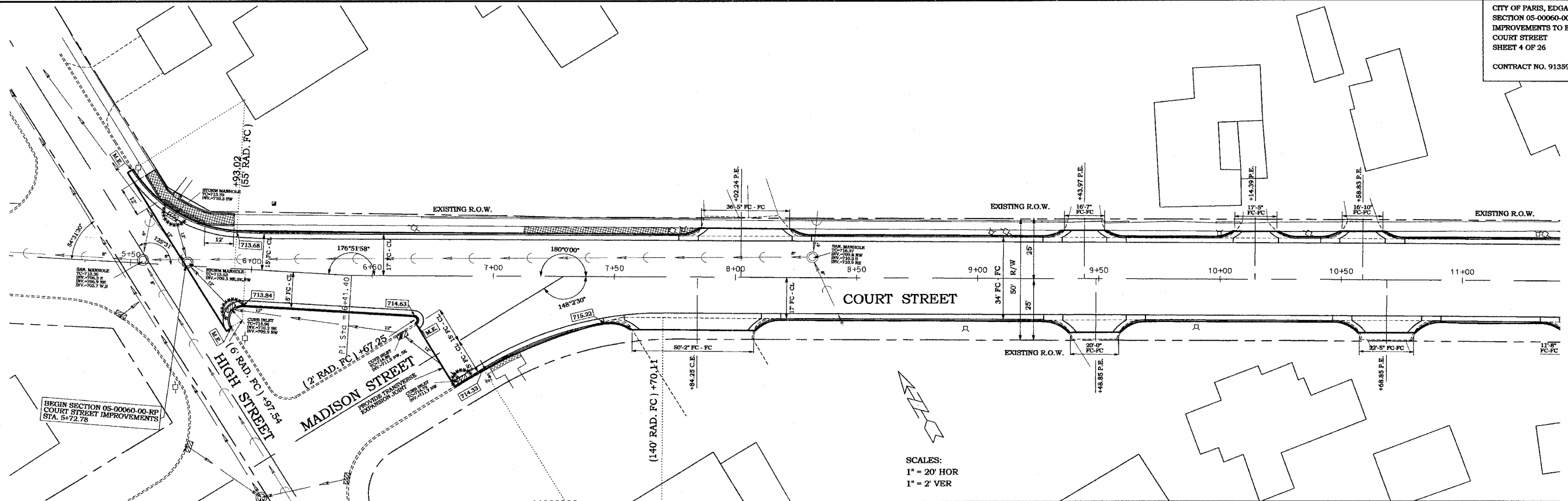
STRUCTURAL DESIGN TRAFFIC (2017)	
PV	3700
SU	3256
MU	333
CLASS OF STREET	II
DESIGN SPEED	30 MPH
MINIMUM SOIL SUPPORT IFR (ASSUMED)	3
TRAFFIC FACTOR	1.087

PROPOSED STRUCTURAL MATERIALS:  
P.C.C. PAVEMENT 7 3/4" W/AGGREGATE BASE COURSE, TYPE B 4"  
JOINT INTERVAL SPACE = 15' 0"

**BENCH MARKS**

- SEE SHEET #4 <sup>21.01</sup> NORTH RIM OF A FIRE HYDRANT AT THE S.E. CORNER OF MADISON AND HIGH STREET ELEV. 717.79
- SEE SHEET #4 <sup>21.02</sup> N.W. CORNER OF THE FIRST PORCH STEP 620 E. COURT STREET ELEV. 720.55
- SEE SHEET #5 <sup>21.03</sup> S.W. CORNER OF THE FIRST PORCH STEP 625 E. COURT STREET ELEV. 717.92
- SEE SHEET #5 <sup>21.04</sup> "M" IN MULLER OF A FIRE HYDRANT IN FRONT OF 634 E. COURT STREET ELEV. 715.48
- SEE SHEET #6 <sup>21.05</sup> S.W. CORNER OF THE FIRST PORCH STEP 645 E. COURT STREET ELEV. 715.77
- SEE SHEET #6 <sup>21.06</sup> NORTH RIM OF A FIRE HYDRANT AT THE S.W. CORNER OF EADS AVENUE AND E. COURT STREET ELEV. 715.32
- SEE SHEET #7 <sup>21.07</sup> "M" IN MULLER OF A FIRE HYDRANT AT 28 RIGHT OF STATION 21+86 ELEV. 707.97
- SEE SHEET #8 <sup>21.08</sup> N.W. CORNER OF THE FIRST PORCH STEP 794 E. COURT STREET ELEV. 705.79
- <sup>21.09</sup> WEST "M" IN MULLER OF A FIRE HYDRANT NORTH SIDE OF HOSPITAL N.E. OF SOLARIUM ADDITION ELEV. 712.40





SCALES:  
1" = 20' HOR  
1" = 2' VER

60605000  
COMBINATION CONCRETE CURB AND GUTTER, TYP. B-6.24

LT STA. 5+49 TO STA. 7+85	241.5 FOOT
RT STA. 5+91 TO STA. 6+68	86.7 FOOT
RT STA. 6+84 TO STA. 7+56	78.0 FOOT
RT STA. 8+08 TO STA. 9+35	131.6 FOOT
LT STA. 8+23 TO STA. 9+35	112.6 FOOT
RT STA. 9+53 TO STA. 10+06	53.0 FOOT
LT STA. 9+59 TO STA. 10+58	100.6 FOOT
LT STA. 10+24 TO STA. 10+50	26.8 FOOT
RT STA. 10+67 TO STA. 11+00	20.3 FOOT
LT STA. 10+68 TO STA. 11+00	24.1 FOOT
SHEET TOTAL = 875.2 FOOT	

60255700  
MANHOLES TO BE ADJUSTED WITH NEW TYPE 1 FRAME, CLOSED LID

1.4 LT STA. 5+73.5	1 EACH
8.4 LT STA. 8+31.7	1 EACH
SHEET TOTAL = 2 EACH	

44000200  
DRIVEWAY PAVEMENT REMOVAL

RT STA. 7+84.25	26.9 SQ. YD.
LT STA. 8+02.24	11.3 SQ. YD.
LT STA. 9+43.97	5.6 SQ. YD.
RT STA. 9+48.85	12.3 SQ. YD.
LT STA. 10+14.39	5.3 SQ. YD.
LT STA. 10+58.83	5.4 SQ. YD.
RT STA. 10+68.85	13.5 SQ. YD.
SHEET TOTAL = 80.4 SQ. YD.	

60261100  
INLETS TO BE ADJUSTED WITH NEW TYPE 9 FRAME AND GRATE

20.9 LT STA. 5+66.7	1 EACH
TOTAL = 1 EACH	

44000600  
SIDEWALK REMOVAL

LT STA. 5+56.0 TO STA. 5+92.0	188.34 SQ. FT.
RT STA. 6+98.6 TO STA. 7+11.0	27.67 SQ. FT.
LT STA. 7+12.5 TO STA. 7+72.3	163.42 SQ. FT.
LT STA. 7+76.8 TO STA. 7+85.1	17.98 SQ. FT.
SHEET TOTAL = 397.4 SQ. FT.	

42300300  
PORTLAND CEMENT CONCRETE DRIVEWAY PAVEMENT, 7 INCH

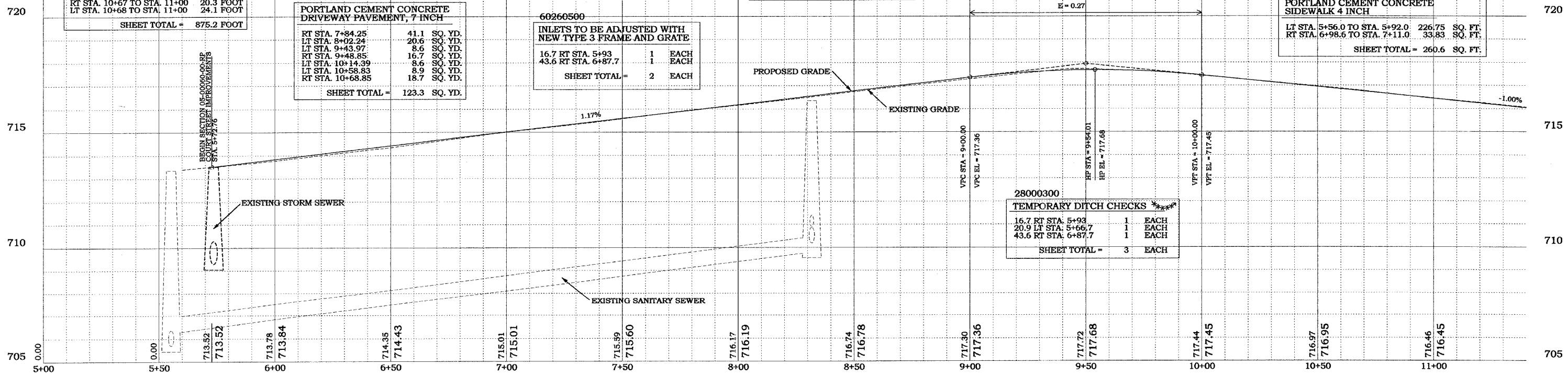
RT STA. 7+84.25	41.1 SQ. YD.
LT STA. 8+02.24	20.6 SQ. YD.
LT STA. 9+43.97	8.6 SQ. YD.
RT STA. 9+48.85	16.7 SQ. YD.
LT STA. 10+14.39	8.6 SQ. YD.
LT STA. 10+58.83	8.9 SQ. YD.
RT STA. 10+68.85	18.7 SQ. YD.
SHEET TOTAL = 123.3 SQ. YD.	

60260500  
INLETS TO BE ADJUSTED WITH NEW TYPE 3 FRAME AND GRATE

16.7 RT STA. 5+93	1 EACH
43.6 RT STA. 6+87.7	1 EACH
SHEET TOTAL = 2 EACH	

42400100  
PORTLAND CEMENT CONCRETE SIDEWALK 4 INCH


LT STA. 5+56.0 TO STA. 5+92.0	226.75 SQ. FT.
RT STA. 6+98.6 TO STA. 7+11.0	33.83 SQ. FT.
SHEET TOTAL = 260.6 SQ. FT.	



28000300  
TEMPORARY DITCH CHECKS

16.7 RT STA. 5+93	1 EACH
20.9 LT STA. 5+66.7	1 EACH
43.6 RT STA. 6+87.7	1 EACH
SHEET TOTAL = 3 EACH	

**FRANCIS ASSOCIATES**  
CONSULTING ENGINEERS  
LAND SURVEYORS  
330 NORTH CENTRAL AVENUE  
PARIS, ILLINOIS 61944  
PH. (217) 465-5306  
PROFESSIONAL DESIGN FIRM #184-001406



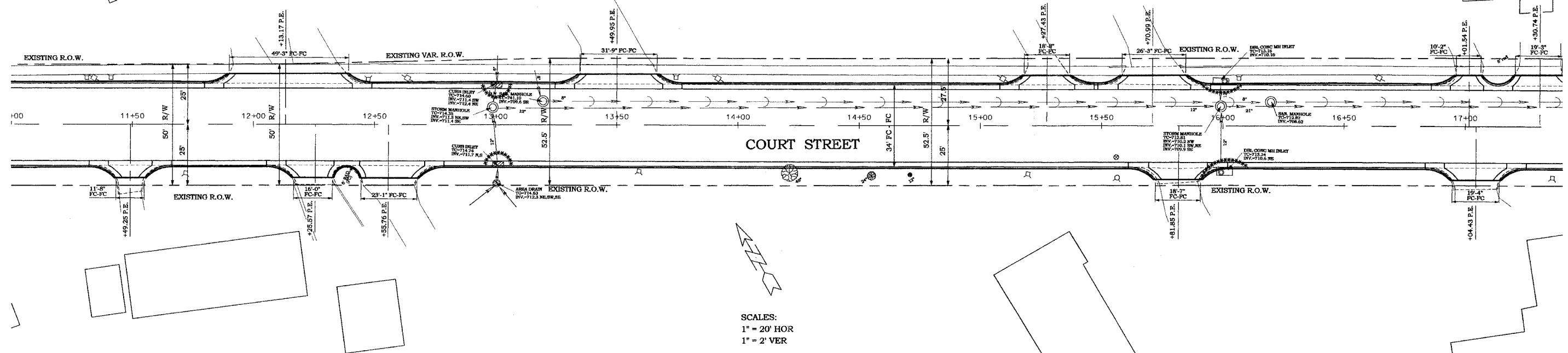
SCALES  
PLAN: HOR. 1"=20'  
VERT. 1"=2'

DRAWN	TJT
DATE	3/5/07
CHECKED	
DATE	
APPROVED	
DATE	
REVISED	
DATE	

FRANCIS ASSOC.  
FILE NO.  
**P-356**

PLAN AND PROFILE - COURT STREET  
PLANS FOR PROPOSED IMPROVEMENTS TO EAST COURT STREET F.A.U. ROUTE 7562  
CITY OF PARIS, ILLINOIS, EDGAR COUNTY

SHEET NO.  
**4**  
OF 26 SHEETS



SCALES:  
1" = 20' HOR  
1" = 2' VER

**60605000**  
COMBINATION CONCRETE CURB AND GUTTER, TYP. B-6.24

RT STA. 11+00 TO STA. 11+43	44.0 FOOT
LT STA. 11+00 TO STA. 11+89	88.3 FOOT
RT STA. 11+55 TO STA. 12+16	62.5 FOOT
RT STA. 12+33 TO STA. 12+44	15.2 FOOT
LT STA. 12+39 TO STA. 13+34	97.0 FOOT
RT STA. 12+68 TO STA. 15+72	305.6 FOOT
LT STA. 13+67 TO STA. 15+17	151.5 FOOT
LT STA. 15+37 TO STA. 15+58	22.0 FOOT
LT STA. 15+85 TO STA. 16+96	111.7 FOOT

SHEET TOTAL = 907.8 FOOT

**42300300**  
PORTLAND CEMENT CONCRETE DRIVEWAY PAVEMENT, 7 INCH

RT STA. 11+49.25	10.3 SQ. YD.
LT STA. 12+13.17	33.3 SQ. YD.
RT STA. 12+25.57	12.6 SQ. YD.
RT STA. 12+55.76	17.9 SQ. YD.
LT STA. 13+49.95	22.0 SQ. YD.
LT STA. 15+27.43	12.5 SQ. YD.
LT STA. 15+70.99	17.0 SQ. YD.
RT STA. 15+81.85	15.6 SQ. YD.

SHEET TOTAL = 141.2 SQ. YD.

**44000200**  
DRIVEWAY PAVEMENT REMOVAL

RT STA. 11+49.25	8.8 SQ. YD.
LT STA. 12+13.17	20.4 SQ. YD.
RT STA. 12+25.57	9.9 SQ. YD.
RT STA. 12+55.76	13.9 SQ. YD.
LT STA. 13+49.95	10.7 SQ. YD.
LT STA. 15+27.43	8.8 SQ. YD.
LT STA. 15+70.99	11.1 SQ. YD.
RT STA. 15+81.85	12.3 SQ. YD.

SHEET TOTAL = 95.8 SQ. YD.

**60260100**  
INLETS TO BE ADJUSTED

17.5 LT STA. 16+00	1 EACH
17.5 RT STA. 16+00	1 EACH

SHEET TOTAL = 2 EACH

**28000300**  
TEMPORARY DITCH CHECKS

17.5 LT STA. 13+00	1 EACH
17.5 RT STA. 13+00	1 EACH
17.5 LT STA. 16+00	1 EACH
17.5 RT STA. 16+00	1 EACH

SHEET TOTAL = 4 EACH

**60255700**  
MANHOLES TO BE ADJUSTED WITH NEW TYPE 1 FRAME, CLOSED LID

7.3 LT STA. 12+98.8	1 EACH
9.9 LT STA. 13+19.5	1 EACH
8.2 LT STA. 15+99.2	1 EACH
10.0 LT STA. 16+19.8	1 EACH

SHEET TOTAL = 4 EACH

**60260500**  
INLETS TO BE ADJUSTED WITH NEW TYPE 3 FRAME AND GRATE

17.5 LT STA. 13+00	1 EACH
17.5 RT STA. 13+00	1 EACH

SHEET TOTAL = 2 EACH

**60266600**  
VALVE BOXES TO BE ADJUSTED

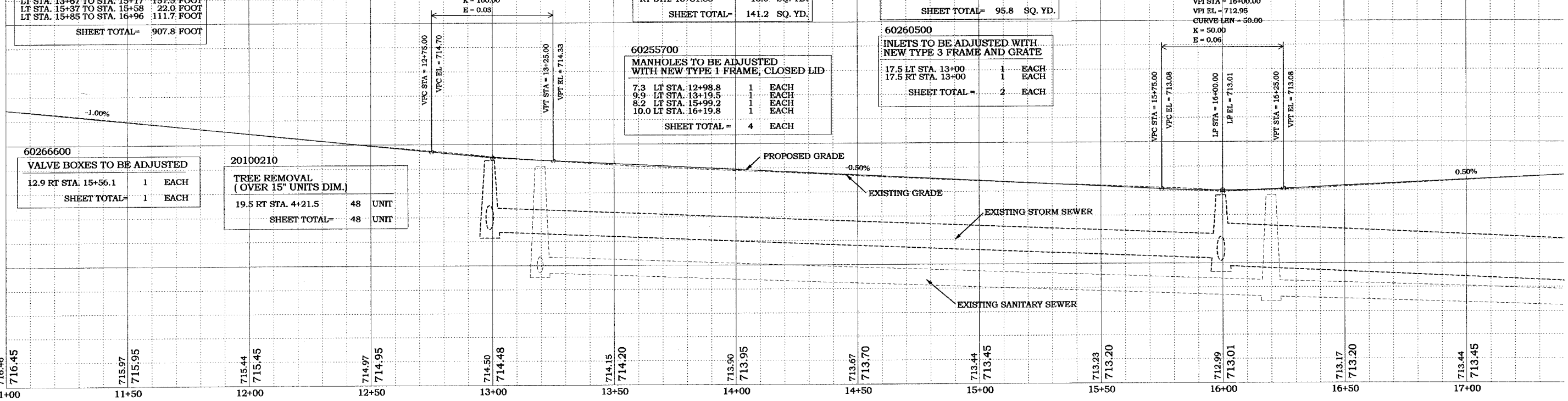
12.9 RT STA. 15+56.1	1 EACH
----------------------	--------

SHEET TOTAL = 1 EACH


**20100210**  
TREE REMOVAL (OVER 15" UNITS DIM.)

19.5 RT STA. 4+21.5	48 UNIT
---------------------	---------

SHEET TOTAL = 48 UNIT



**FRANCIS ASSOCIATES**  
CONSULTING ENGINEERS  
LAND SURVEYORS  
330 NORTH CENTRAL AVENUE  
PARIS, ILLINOIS 61944  
PH. (217) 465-5306  
PROFESSIONAL DESIGN FIRM #184-001406



SCALES  
PLAN: HOR. 1"=20'  
VERT. 1"=2'

DRAWN: TLT  
DATE: 3/5/07

CHECKED: \_\_\_\_\_  
DATE: \_\_\_\_\_

APPROVED: \_\_\_\_\_  
DATE: \_\_\_\_\_

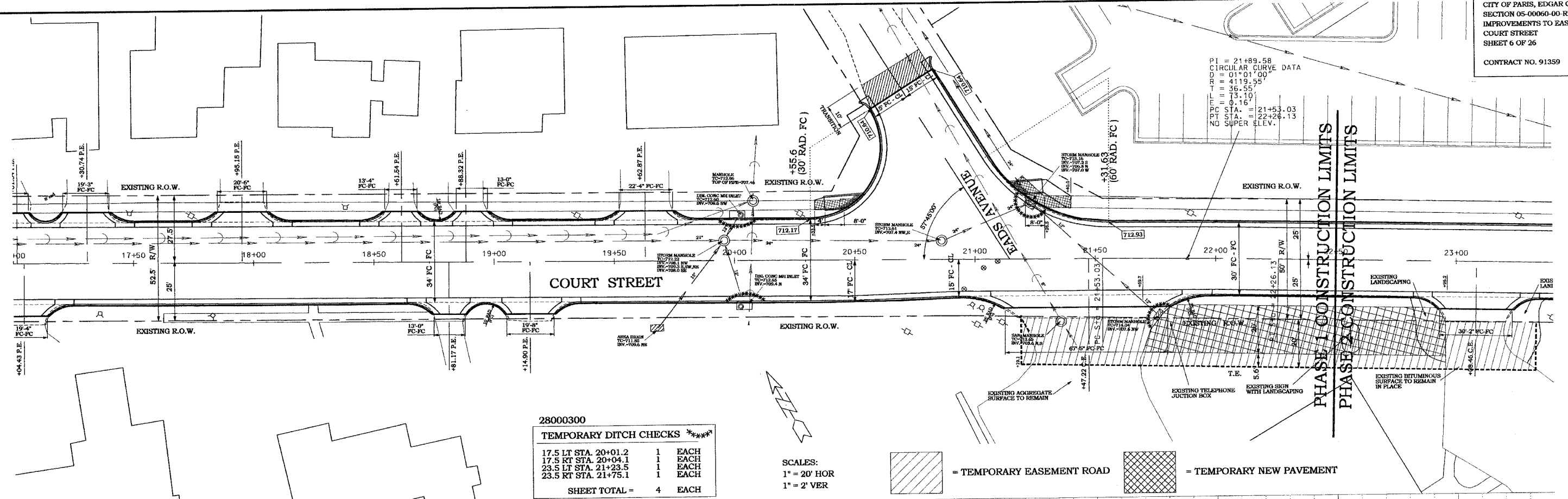
REVISED: \_\_\_\_\_  
DATE: \_\_\_\_\_

FRANCIS ASSOC.  
FILE NO.  
**P-356**

PLAN AND PROFILE - COURT STREET  
PLANS FOR PROPOSED IMPROVEMENTS TO EAST COURT STREET F.A.U. ROUTE 7562  
CITY OF PARIS, ILLINOIS, EDGAR COUNTY

SHEET NO.  
**5**  
OF 26 SHEETS

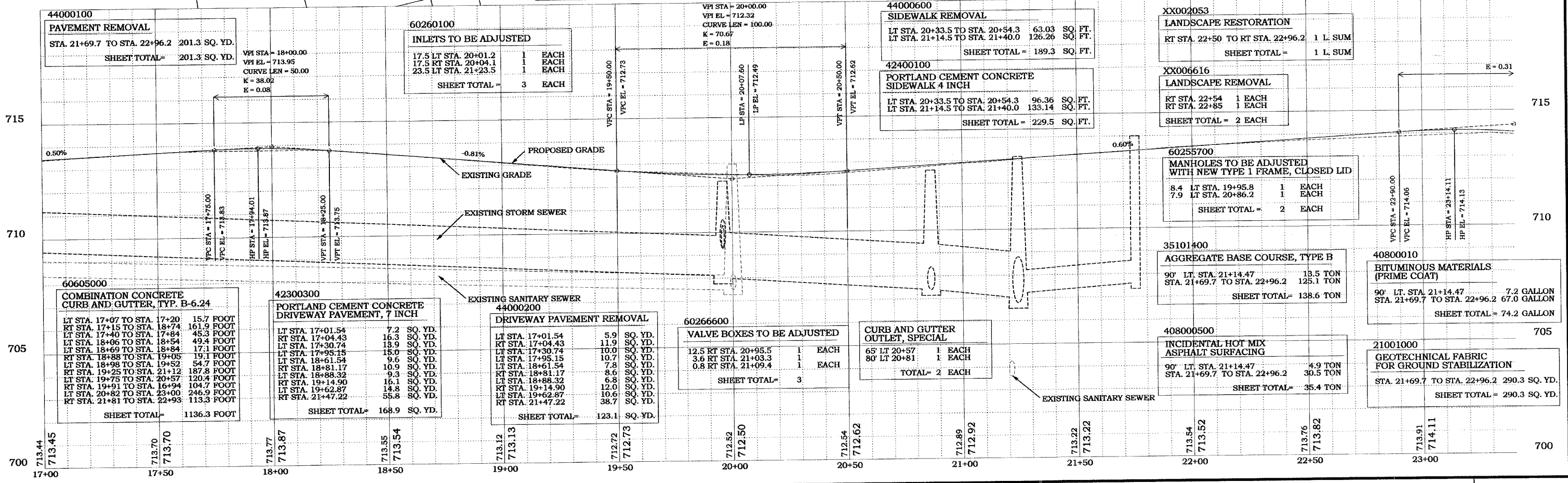


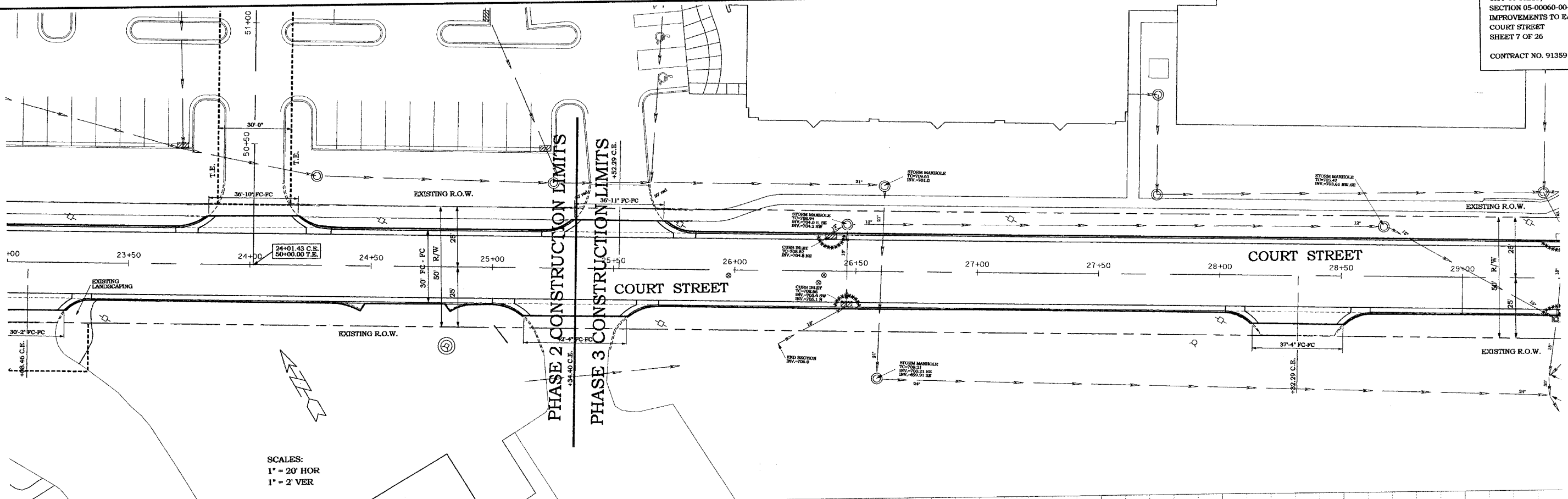


28000300

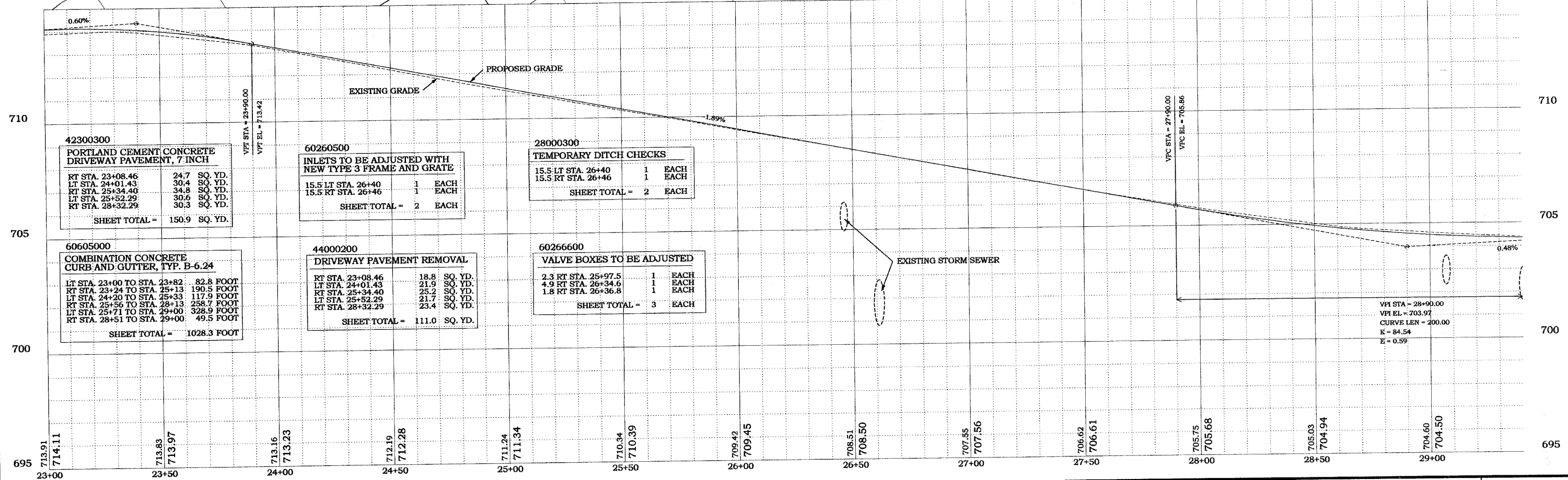
TEMPORARY DITCH CHECKS		
17.5 LT STA. 20+01.2	1	EACH
17.5 RT STA. 20+04.1	1	EACH
23.5 LT STA. 21+23.5	1	EACH
23.5 RT STA. 21+75.1	1	EACH
SHEET TOTAL = 4 EACH		

SCALES:  
1" = 20' HOR  
1" = 2' VER





SCALES:  
1" = 20' HOR  
1" = 2' VER



42300300  
PORTLAND CEMENT CONCRETE DRIVEWAY PAVEMENT, 7 INCH

RT STA. 23+08.46	24.7 SQ. YD.
LT STA. 24+01.43	30.4 SQ. YD.
RT STA. 25+34.40	34.8 SQ. YD.
LT STA. 25+52.29	30.6 SQ. YD.
RT STA. 28+32.29	30.3 SQ. YD.
SHEET TOTAL = 150.9 SQ. YD.	

60260500  
INLETS TO BE ADJUSTED WITH NEW TYPE 3 FRAME AND GRATE

15.5 LT STA. 26+40	1 EACH
15.5 RT STA. 26+46	1 EACH
SHEET TOTAL = 2 EACH	

28000300  
TEMPORARY DITCH CHECKS

15.5 LT STA. 26+40	1 EACH
15.5 RT STA. 26+46	1 EACH
SHEET TOTAL = 2 EACH	

60605000  
COMBINATION CONCRETE CURB AND GUTTER, TYP. B-6.24

LT STA. 23+00 TO STA. 23+82	82.8 FOOT
RT STA. 23+24 TO STA. 25+13	190.5 FOOT
LT STA. 24+20 TO STA. 25+33	117.9 FOOT
RT STA. 25+56 TO STA. 28+13	258.7 FOOT
LT STA. 25+71 TO STA. 29+00	328.9 FOOT
RT STA. 28+51 TO STA. 29+00	49.5 FOOT
SHEET TOTAL = 1028.3 FOOT	

44000200  
DRIVEWAY PAVEMENT REMOVAL

RT STA. 23+08.46	18.8 SQ. YD.
LT STA. 24+01.43	21.9 SQ. YD.
RT STA. 25+34.40	25.2 SQ. YD.
LT STA. 25+52.29	21.7 SQ. YD.
RT STA. 28+32.29	23.4 SQ. YD.
SHEET TOTAL = 111.0 SQ. YD.	

60266600  
VALVE BOXES TO BE ADJUSTED

2.3 RT STA. 25+97.5	1 EACH
4.9 RT STA. 26+34.6	1 EACH
1.8 RT STA. 26+36.8	1 EACH
SHEET TOTAL = 3 EACH	

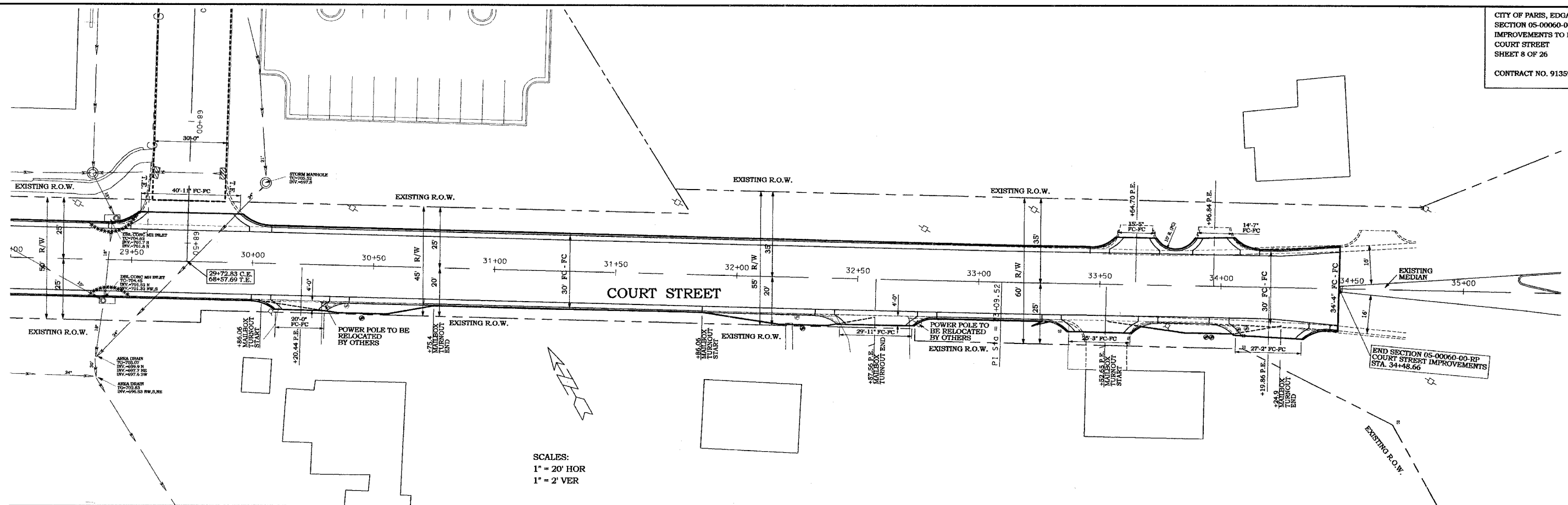
VPI STA = 28+90.00  
VPI EL = 703.97  
CURVE LEN = 200.00  
K = 84.54  
E = 0.59

Francis Associates  
CONSULTING ENGINEERS  
LAND SURVEYORS  
330 NORTH CENTRAL AVENUE  
PARIS, ILLINOIS 61944  
PH. (217) 465-5306  
PROFESSIONAL DESIGN FIRM #184-001406

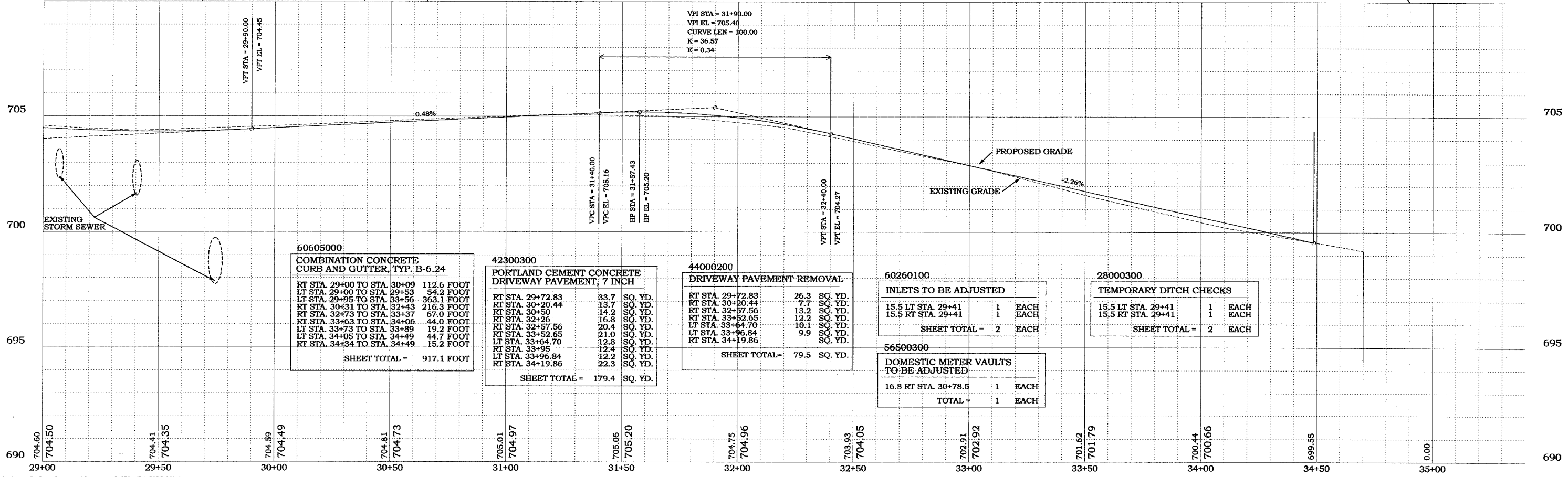
SCALES	DRAWN TLT
PLAN: HOR. 1"=20'	DATE 3/5/07
VERT. 1"=2'	CHECKED
REVISED DATE	DATE
REVISED DATE	DATE

FRANCIS ASSOC.  
FILE NO. P-356

PLAN AND PROFILE - COURT STREET  
PLANS FOR PROPOSED IMPROVEMENTS TO EAST COURT STREET F.A.U. ROUTE 7562  
CITY OF PARIS, ILLINOIS, EDGAR COUNTY



SCALES:  
 1" = 20' HOR  
 1" = 2' VER



60605000  
 COMBINATION CONCRETE CURB AND GUTTER, TYP. B-6.24

RT STA. 29+00 TO STA. 30+09	112.6 FOOT
LT STA. 29+00 TO STA. 29+53	54.2 FOOT
LT STA. 29+55 TO STA. 33+56	363.1 FOOT
RT STA. 30+31 TO STA. 32+43	216.3 FOOT
RT STA. 32+73 TO STA. 33+37	67.0 FOOT
LT STA. 33+63 TO STA. 34+06	44.0 FOOT
LT STA. 33+73 TO STA. 33+89	19.2 FOOT
LT STA. 34+05 TO STA. 34+49	44.7 FOOT
RT STA. 34+34 TO STA. 34+49	15.2 FOOT
SHEET TOTAL = 917.1 FOOT	

42300300  
 PORTLAND CEMENT CONCRETE DRIVEWAY PAVEMENT, 7 INCH

RT STA. 29+72.83	33.7	SQ. YD.
RT STA. 30+20.44	13.7	SQ. YD.
RT STA. 30+50	14.2	SQ. YD.
RT STA. 32+26	16.8	SQ. YD.
RT STA. 32+57.56	20.4	SQ. YD.
RT STA. 33+52.65	21.0	SQ. YD.
LT STA. 33+64.70	12.8	SQ. YD.
RT STA. 33+95	12.4	SQ. YD.
LT STA. 33+96.84	12.2	SQ. YD.
RT STA. 34+19.86	22.3	SQ. YD.
SHEET TOTAL = 179.4 SQ. YD.		

44000200  
 DRIVEWAY PAVEMENT REMOVAL

RT STA. 29+72.83	26.3	SQ. YD.
RT STA. 30+20.44	7.7	SQ. YD.
RT STA. 32+57.56	13.2	SQ. YD.
RT STA. 33+52.65	12.2	SQ. YD.
LT STA. 33+64.70	10.1	SQ. YD.
LT STA. 33+96.84	9.9	SQ. YD.
RT STA. 34+19.86	9.9	SQ. YD.
SHEET TOTAL = 79.5 SQ. YD.		

60260100  
 INLETS TO BE ADJUSTED


15.5 LT STA. 29+41	1	EACH
15.5 RT STA. 29+41	1	EACH
SHEET TOTAL = 2 EACH		

28000300  
 TEMPORARY DITCH CHECKS

15.5 LT STA. 29+41	1	EACH
15.5 RT STA. 29+41	1	EACH
SHEET TOTAL = 2 EACH		

56500300  
 DOMESTIC METER VAULTS TO BE ADJUSTED

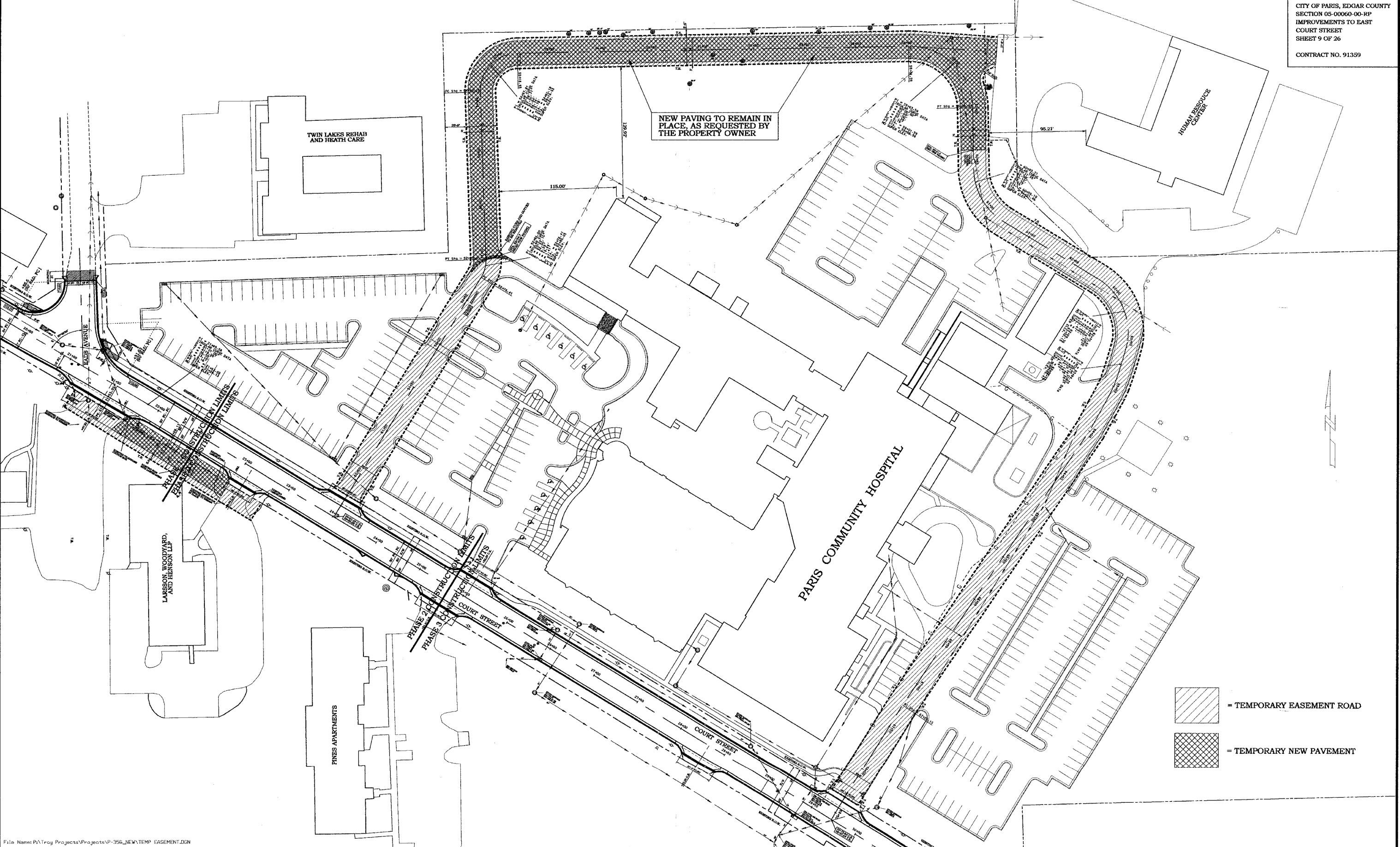
16.8 RT STA. 30+78.5	1	EACH
TOTAL = 1 EACH		



SCALES	DRAWN	TLT
PLAN : HOR. 1"=20'	DATE	3/5/07
VERT. 1"=2'	CHECKED	
REVISED	DATE	
REVISED	DATE	
REVISED	DATE	

FRANCIS ASSOC.  
 FILE NO.  
**P-356**





File Name: P:\Troy Projects\Projects\P-356\_NEW\_TEMP\_EASEMENT.DGN

**FRANCIS ASSOCIATES**  
 CONSULTING ENGINEERS  
 LAND SURVEYORS  
 330 NORTH CENTRAL AVENUE  
 PARIS, ILLINOIS 61944  
 PH. (217) 465-5306  
 PROFESSIONAL DESIGN FIRM #184-001406

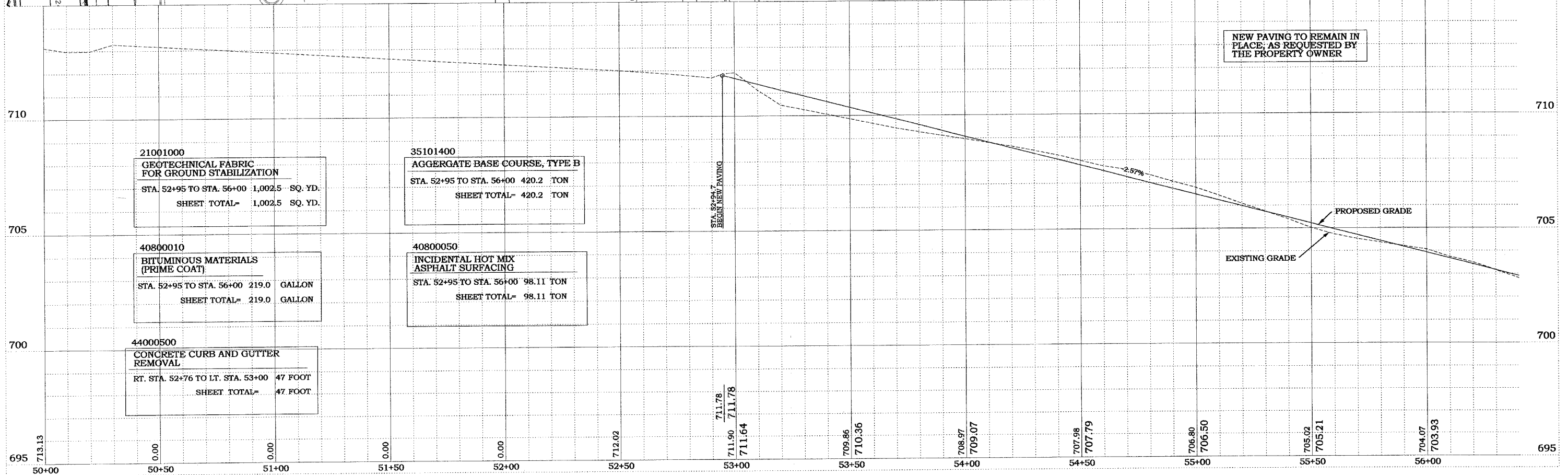
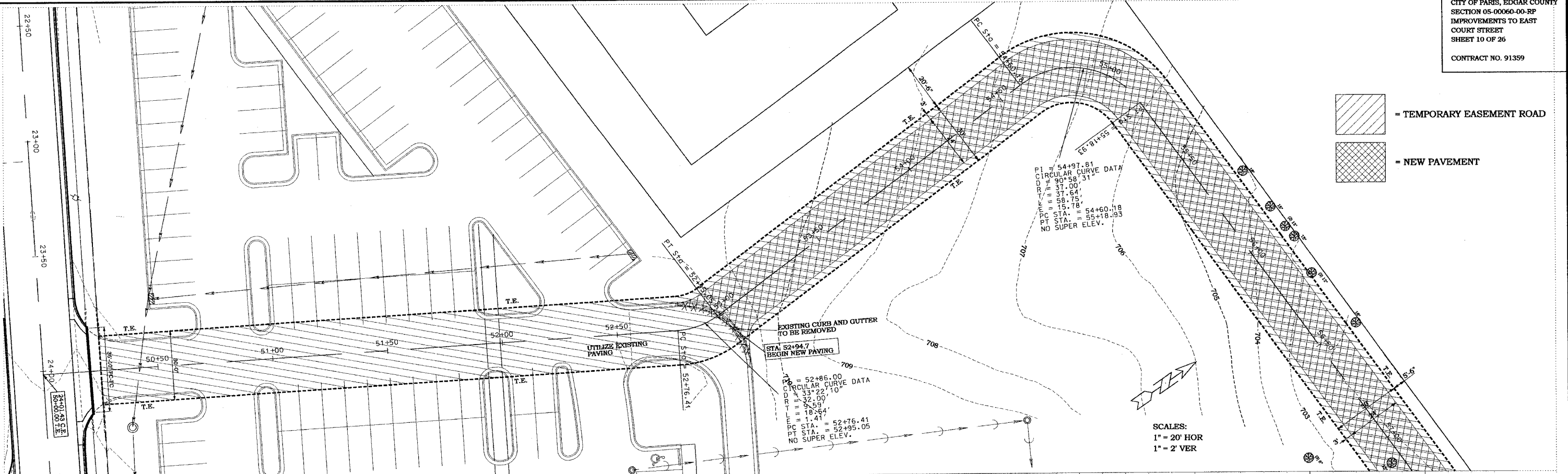




SCALES	
PLAN : 1" = 40'	
REVISION	DATE

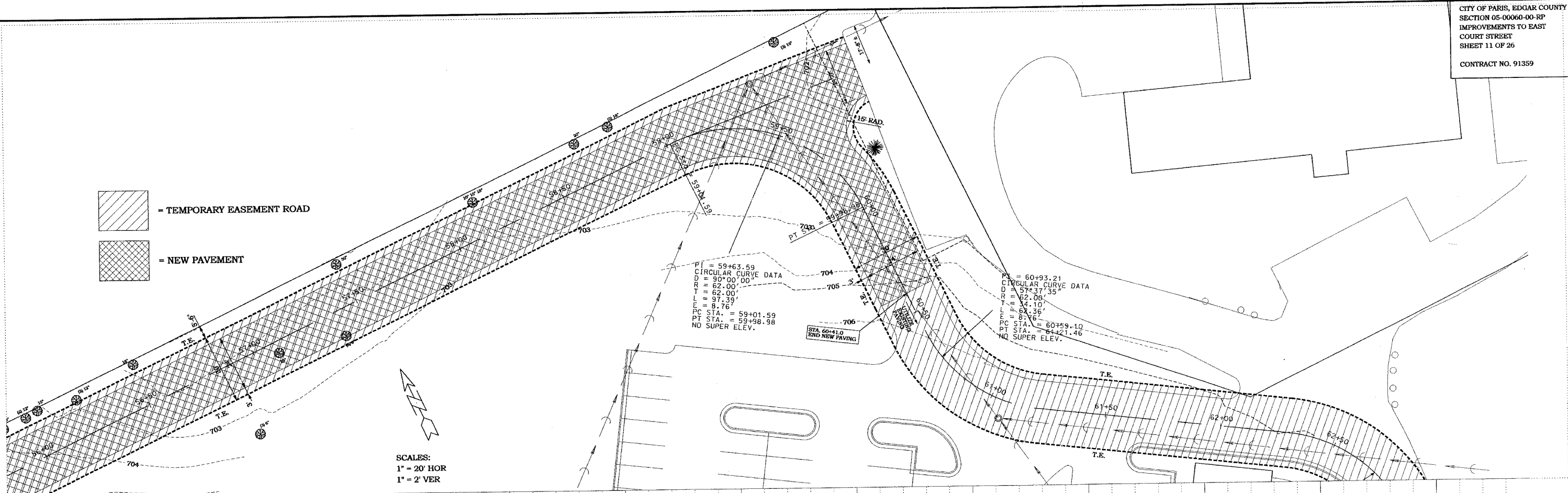
FRANCIS ASSOC. FILE NO. P-356

DRAWN	TJT
DATE	3/12/07
CHECKED	
DATE	
APPROVED	
DATE	
REVISION	
DATE	

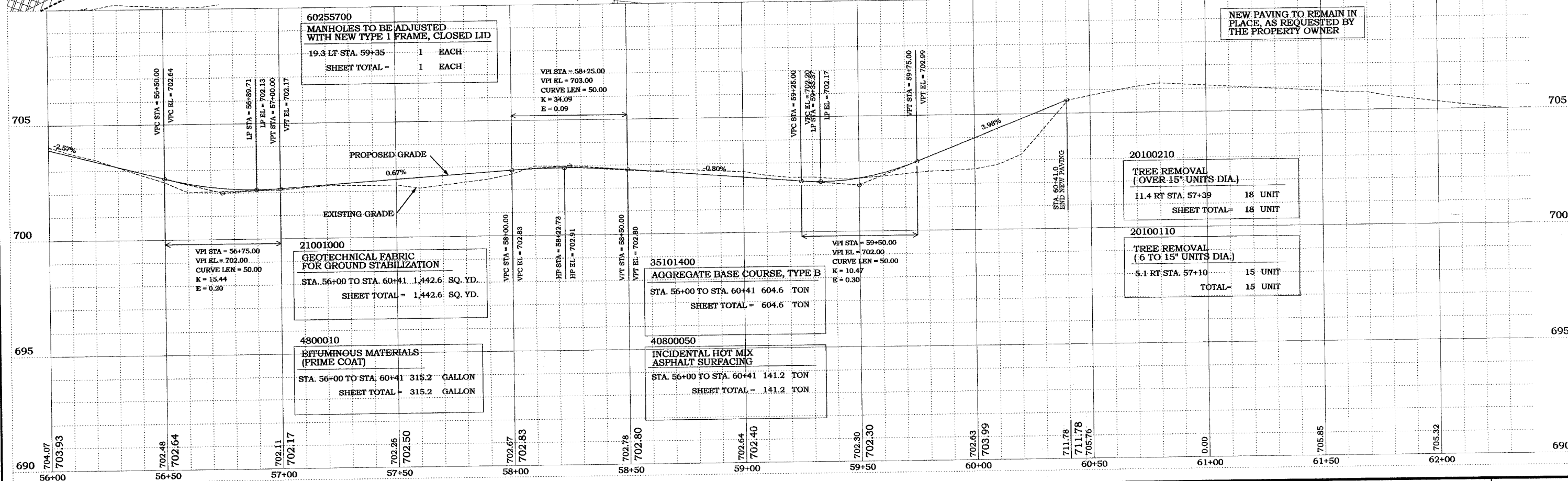
**TEMPORARY EASEMENTS**  
 PLANS FOR PROPOSED IMPROVEMENTS TO EAST COURT STREET F.A.U. ROUTE 7562  
 CITY OF PARIS, ILLINOIS, EDGAR COUNTY



 = TEMPORARY EASEMENT ROAD  
 = NEW PAVEMENT



SCALES:  
1" = 20' HOR  
1" = 2' VER



File Names c:\bentley\proj\jcts\p-xxx\PCp011xx.dgn

**FRANCIS ASSOCIATES**  
CONSULTING ENGINEERS  
LAND SURVEYORS  
330 NORTH CENTRAL AVENUE  
PARIS, ILLINOIS 61944  
PH. (217) 465-5306  
PROFESSIONAL DESIGN FIRM #184-001406



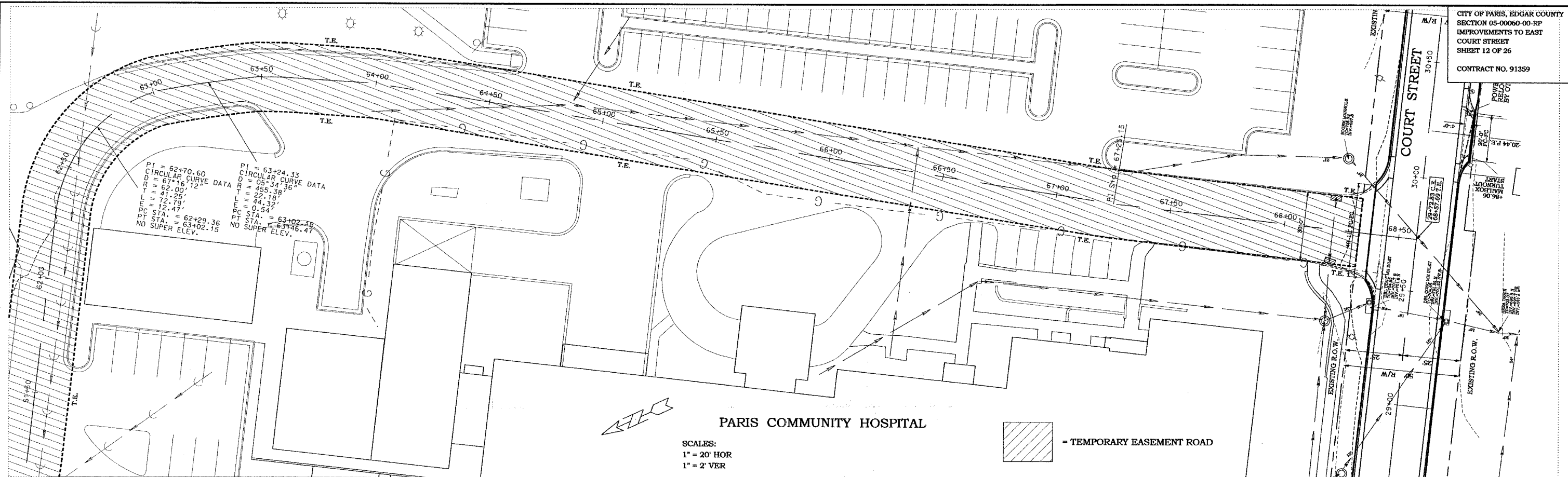

SCALES	
PLAN: HOR. 1"=20'	VERT. 1"=5'
REVISION	DATE

FRANCIS ASSOC.  
FILE NO.  
**P-356**

DATE	BY	DESCRIPTION
3/5/07	ILT	DRAWN
		CHECKED
		DATE
		APPROVED
		DATE
		REVISION
		DATE

**PLAN AND PROFILE - TEMPORARY EASEMENT BEHIND HOSPITAL**  
**PLANS FOR PROPOSED IMPROVEMENTS TO EAST COURT STREET F.A.U. ROUTE 7562**  
**CITY OF PARIS, ILLINOIS, EDGAR COUNTY**

SHEET NO.  
**11**  
OF 26 SHEETS



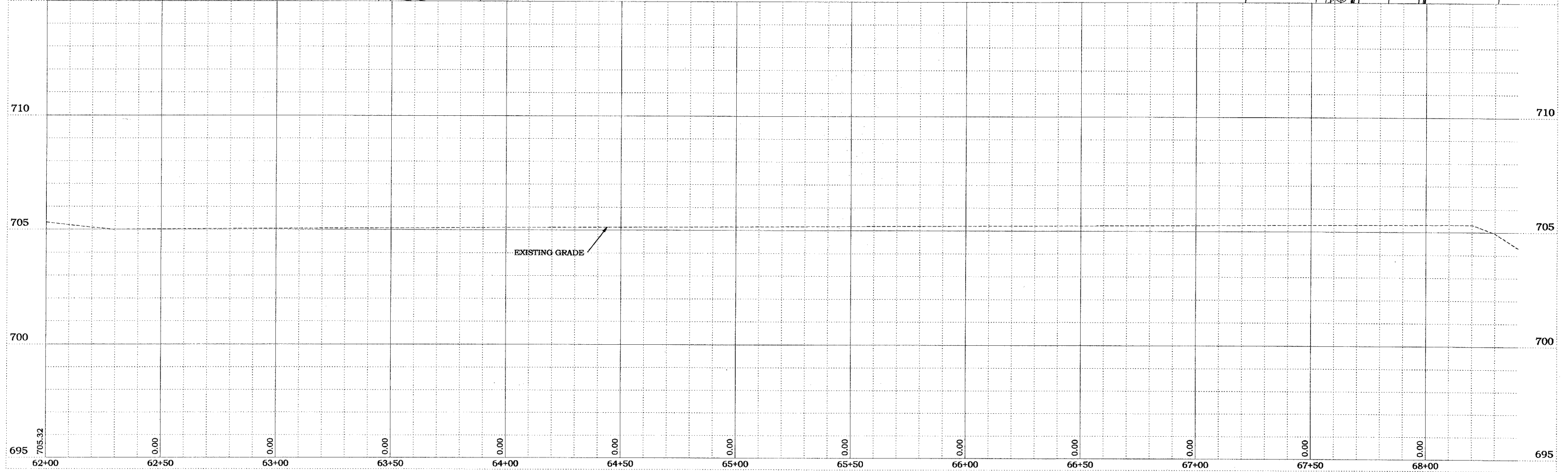
PI = 62+70.60  
 CIRCULAR CURVE DATA  
 R = 67'16.12"  
 T = 41.25'  
 L = 12.73'  
 PC STA. = 62+29.36  
 PT STA. = 63+02.15  
 NO SUPER ELEV.

PI = 63+24.33  
 CIRCULAR CURVE DATA  
 R = 05'34.36"  
 T = 155.38'  
 L = 22.18'  
 PC STA. = 63+02.15  
 PT STA. = 63+46.47  
 NO SUPER ELEV.

PARIS COMMUNITY HOSPITAL

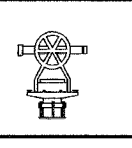
SCALES:  
 1" = 20' HOR  
 1" = 2' VER

▨ = TEMPORARY EASEMENT ROAD



File Name: c:\bentley\projects\p\xxx\RCp818xx.dgn

**FRANCIS ASSOCIATES**  
 CONSULTING ENGINEERS  
 LAND SURVEYORS  
 330 NORTH CENTRAL AVENUE  
 PARIS, ILLINOIS 61944  
 PH. (217) 465-5306  
 PROFESSIONAL DESIGN FIRM #184-001406

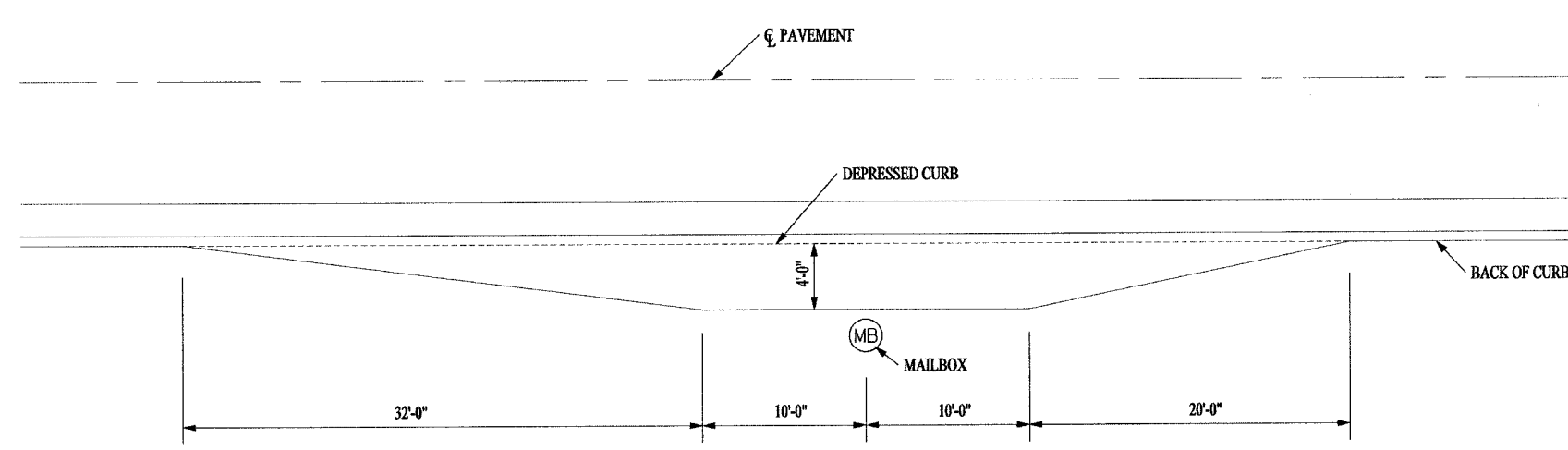


SCALES	DRAWN TLT
PLAN : HOR. 1"=20'	DATE 3/5/07
VERT. 1"=5'	CHECKED
REVISION	DATE
APPROVED	DATE
REVISION	DATE
APPROVED	DATE

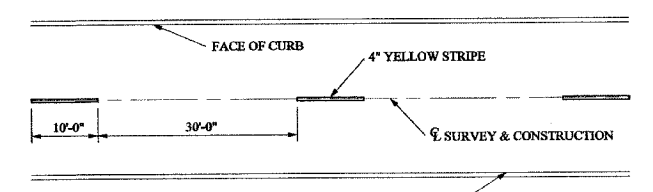
FRANCIS ASSOC.  
 FILE NO.  
**P-356**

PLAN AND PROFILE - TEMPORARY EASEMENT BEHIND HOSPITAL  
 PLANS FOR PROPOSED IMPROVEMENTS TO EAST COURT STREET F.A.U. ROUTE 7562  
 CITY OF PARIS, ILLINOIS, EDGAR COUNTY

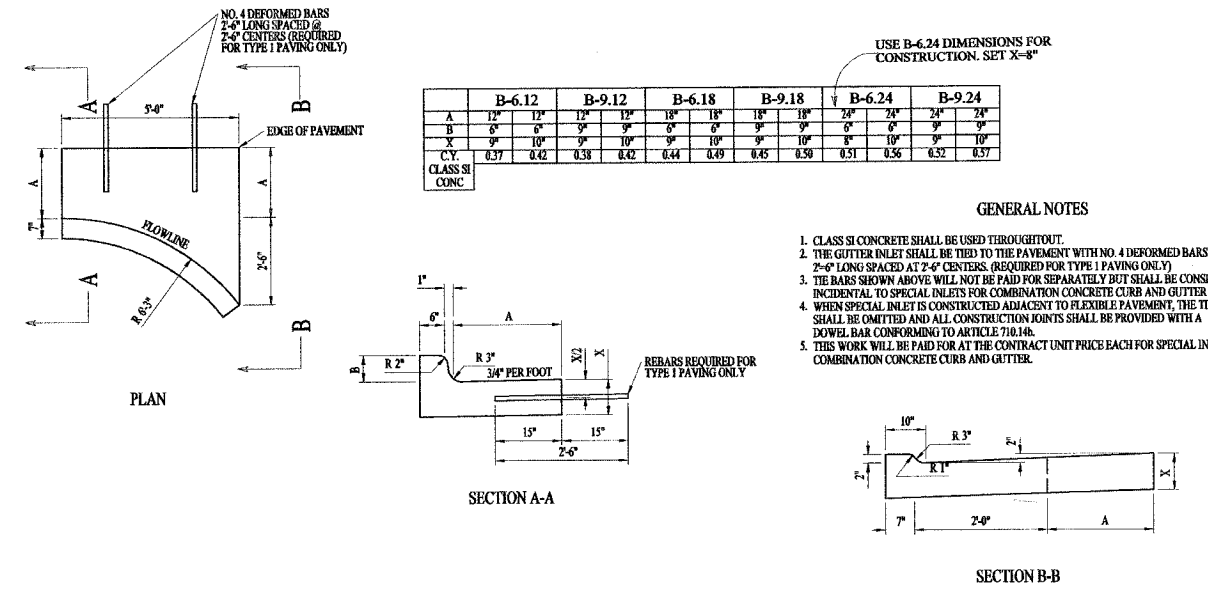




MAILBOX TURNOUT DETAIL

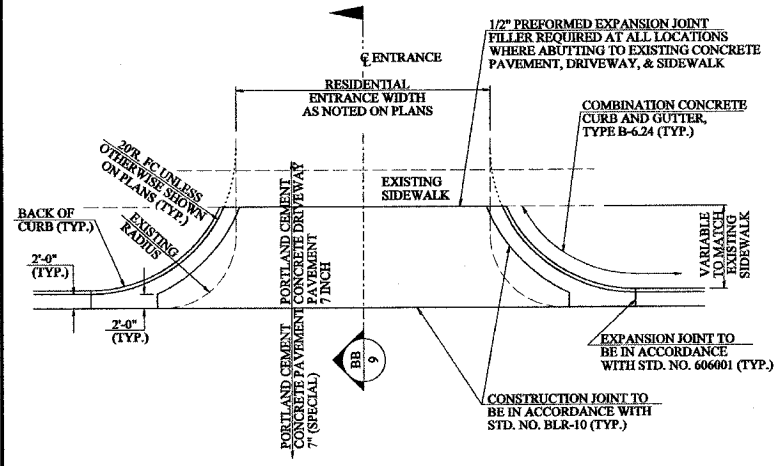


CENTERLINE STRIPING DETAIL

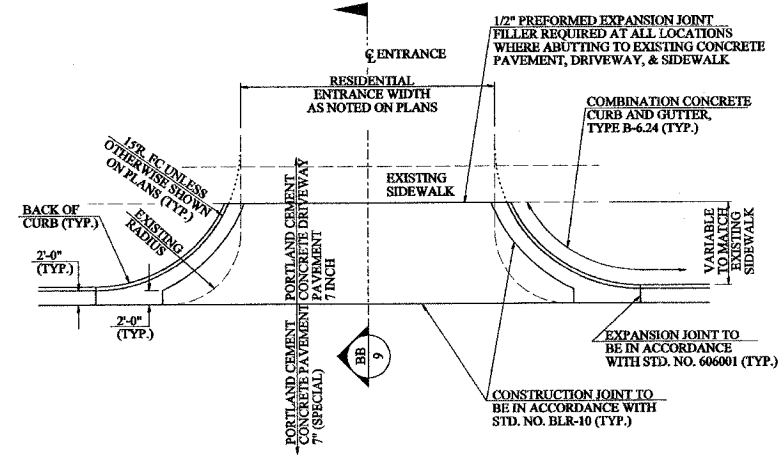


GENERAL NOTES

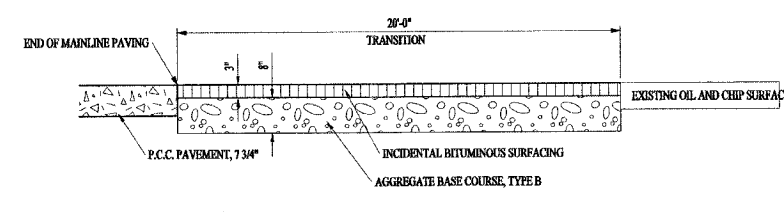
1. CLASS SI CONCRETE SHALL BE USED THROUGHOUT.
2. THE GUTTER INLET SHALL BE TIED TO THE PAVEMENT WITH NO. 4 DEFORMED BARS 2'-0" LONG SPACED @ 2'-0" CENTERS (REQUIRED FOR TYPE I PAVING ONLY).
3. THE BARS SHOWN ABOVE WILL NOT BE PAID FOR SEPARATELY BUT SHALL BE CONSIDERED INCIDENTAL TO SPECIAL INLETS FOR COMBINATION CONCRETE CURB AND GUTTER.
4. WHEN SPECIAL INLET IS CONSTRUCTED ADJACENT TO FLEXIBLE PAVEMENT, THE TIE BARS SHALL BE OMITTED AND ALL CONSTRUCTION JOINTS SHALL BE PROVIDED WITH A DOWEL BAR CONFORMING TO ARTICLE 710.14b.
5. THIS WORK WILL BE PAID FOR AT THE CONTRACT UNIT PRICE EACH FOR SPECIAL INLETS FOR COMBINATION CONCRETE CURB AND GUTTER.



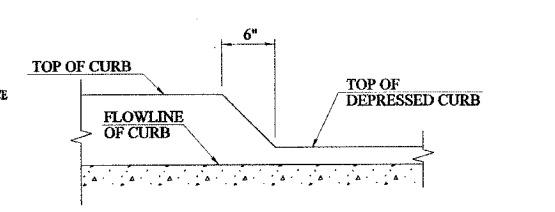
DETAIL OF COMMERCIAL ENTRANCES



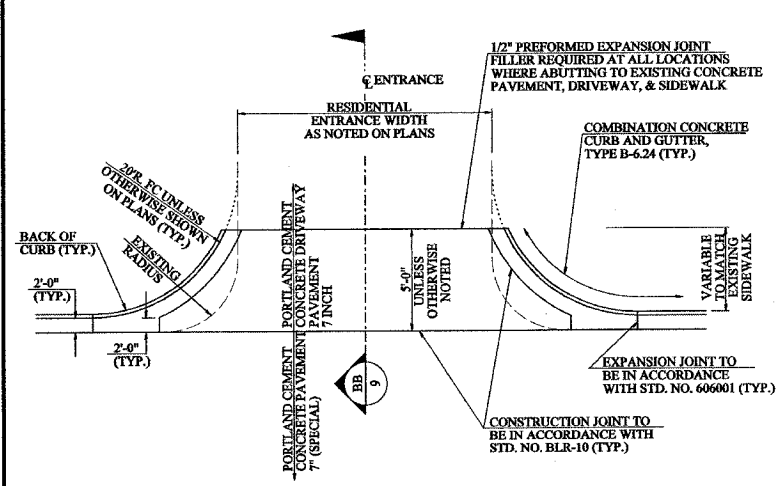
DETAIL OF RESIDENTIAL ENTRANCES



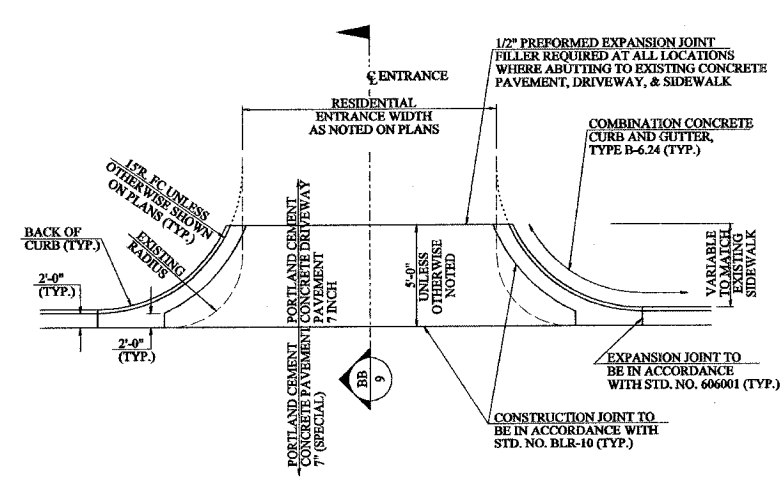
SECTION THROUGH TRANSITIONS



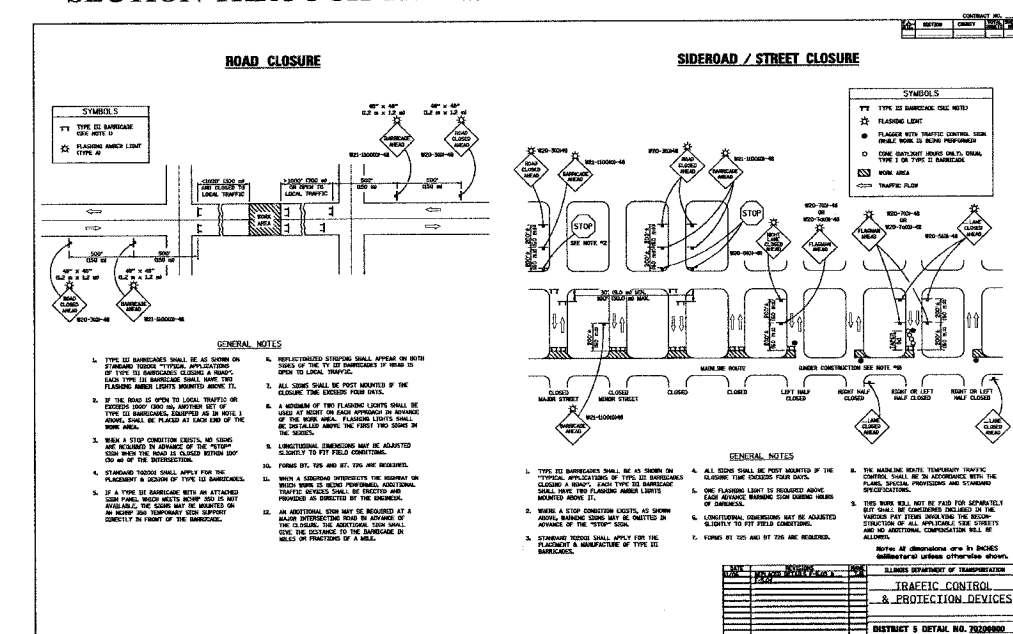
DEPRESSED CURB TAPER DETAIL



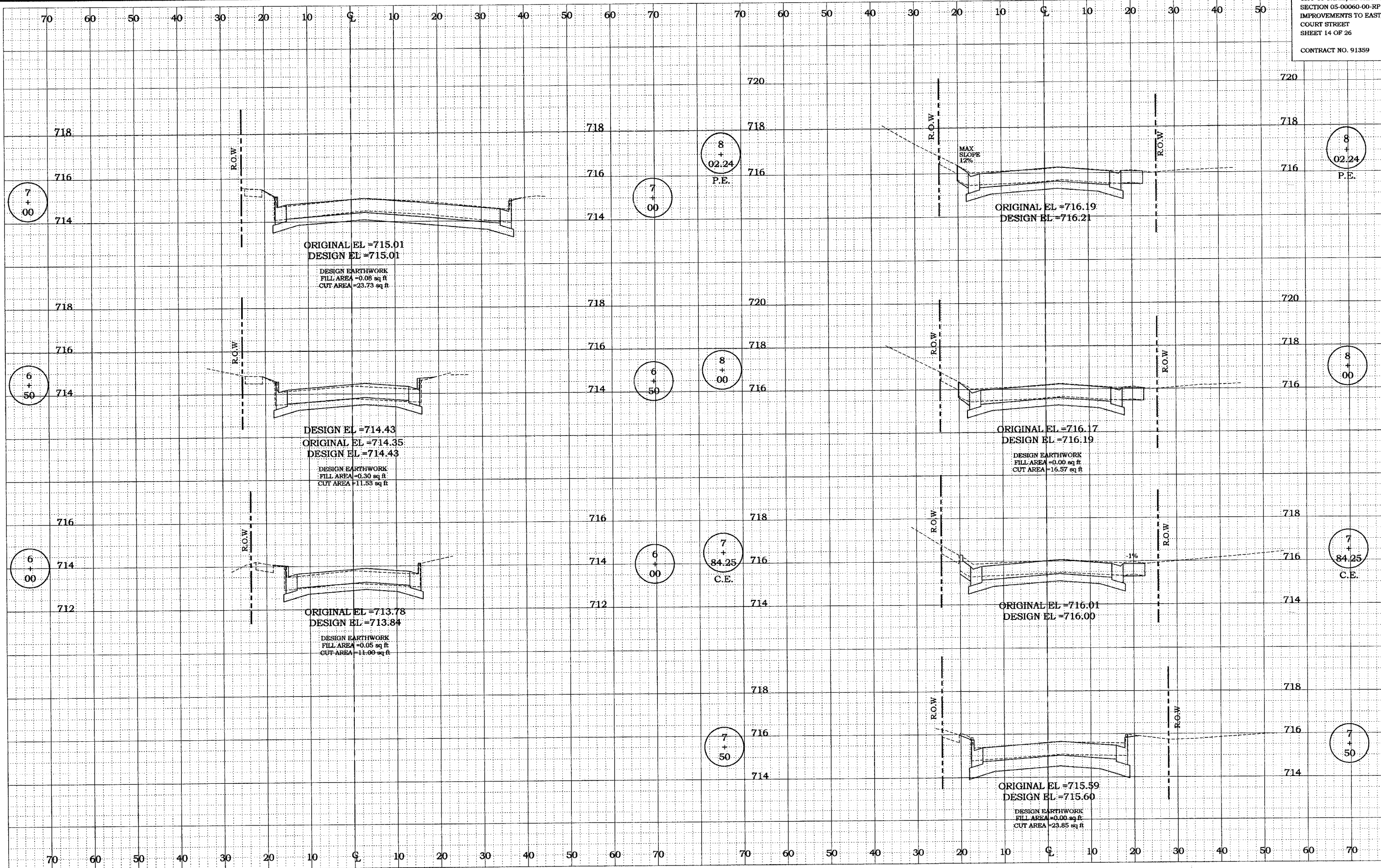
DETAIL OF COMMERCIAL ENTRANCES



DETAIL OF RESIDENTIAL ENTRANCES







File Name: P:\Troy Projects\Projects\SP-356\_NEW\RC201001.dgn

**FRANCIS ASSOCIATES**  
CONSULTING ENGINEERS  
LAND SURVEYORS  
330 NORTH CENTRAL AVENUE  
PARIS, ILLINOIS 61944  
PH. (217) 465-5306  
PROFESSIONAL DESIGN FIRM #184-001406



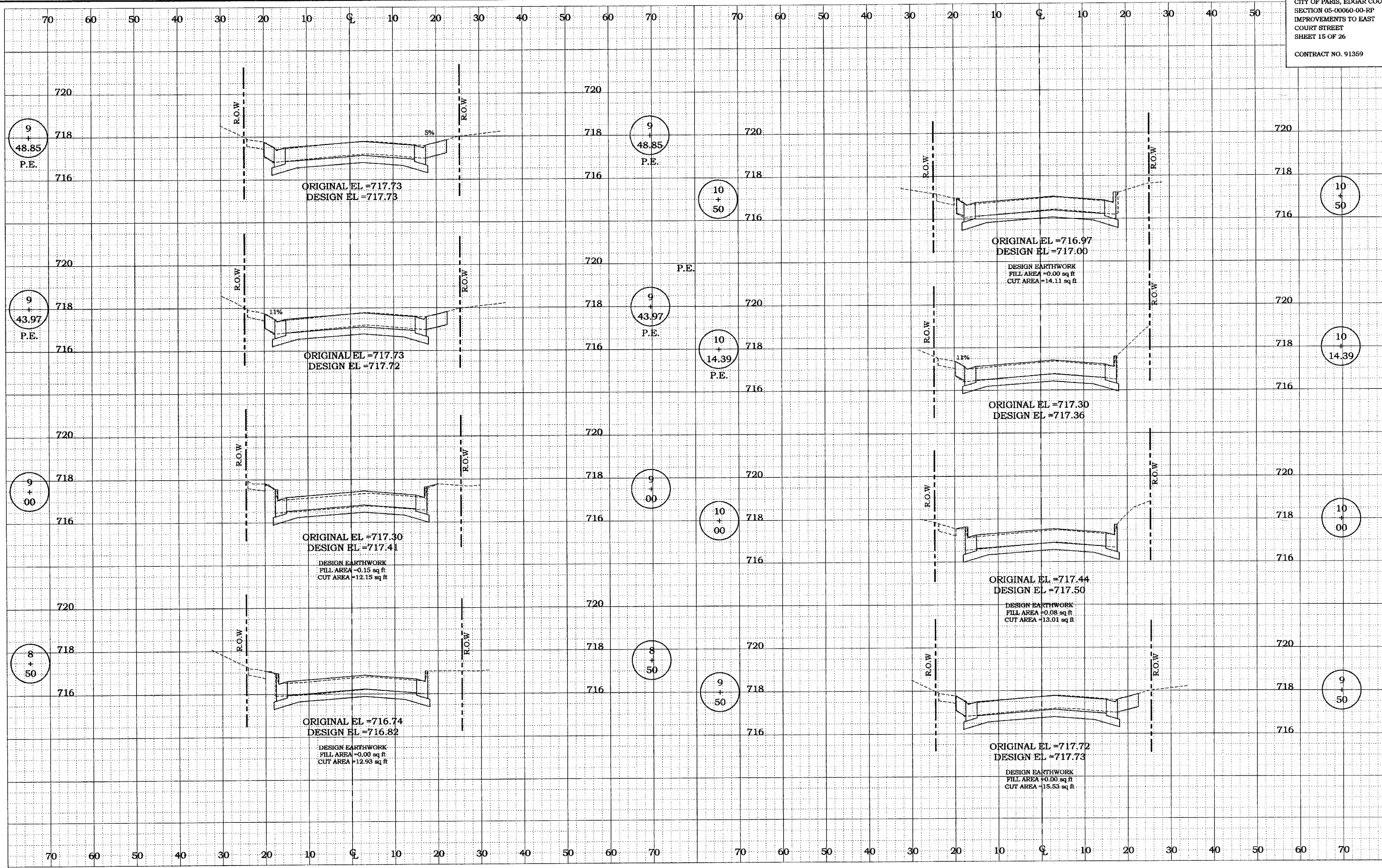
SCALES	DRAWN	TLT
PLAN: HOR. 1"=10'	DATE	3/5/07
VERT. 1"=2'	CHECKED	
REVISION	DATE	
REVISION	DATE	
REVISION	DATE	

FRANCIS ASSOC.  
FILE NO.  
**P-356**

**CROSS-SECTION - COURT STREET**

PLANS FOR PROPOSED IMPROVEMENTS TO EAST COURT STREET F.A.U. ROUTE 7562  
CITY OF PARIS, ILLINOIS, EDGAR COUNTY

SHEET NO.  
**14**  
OF 26 SHEETS



File: Nanset P:\Tray Projects\Projects\VP-356\_NEW\RC002001.dgn

**FRANCIS ASSOCIATES**  
CONSULTING ENGINEERS  
LAND SURVEYORS  
330 NORTH CENTRAL AVENUE  
PARIS, ILLINOIS 61944  
PH. (217) 465-5306  
PROFESSIONAL DESIGN FIRM #184-001406



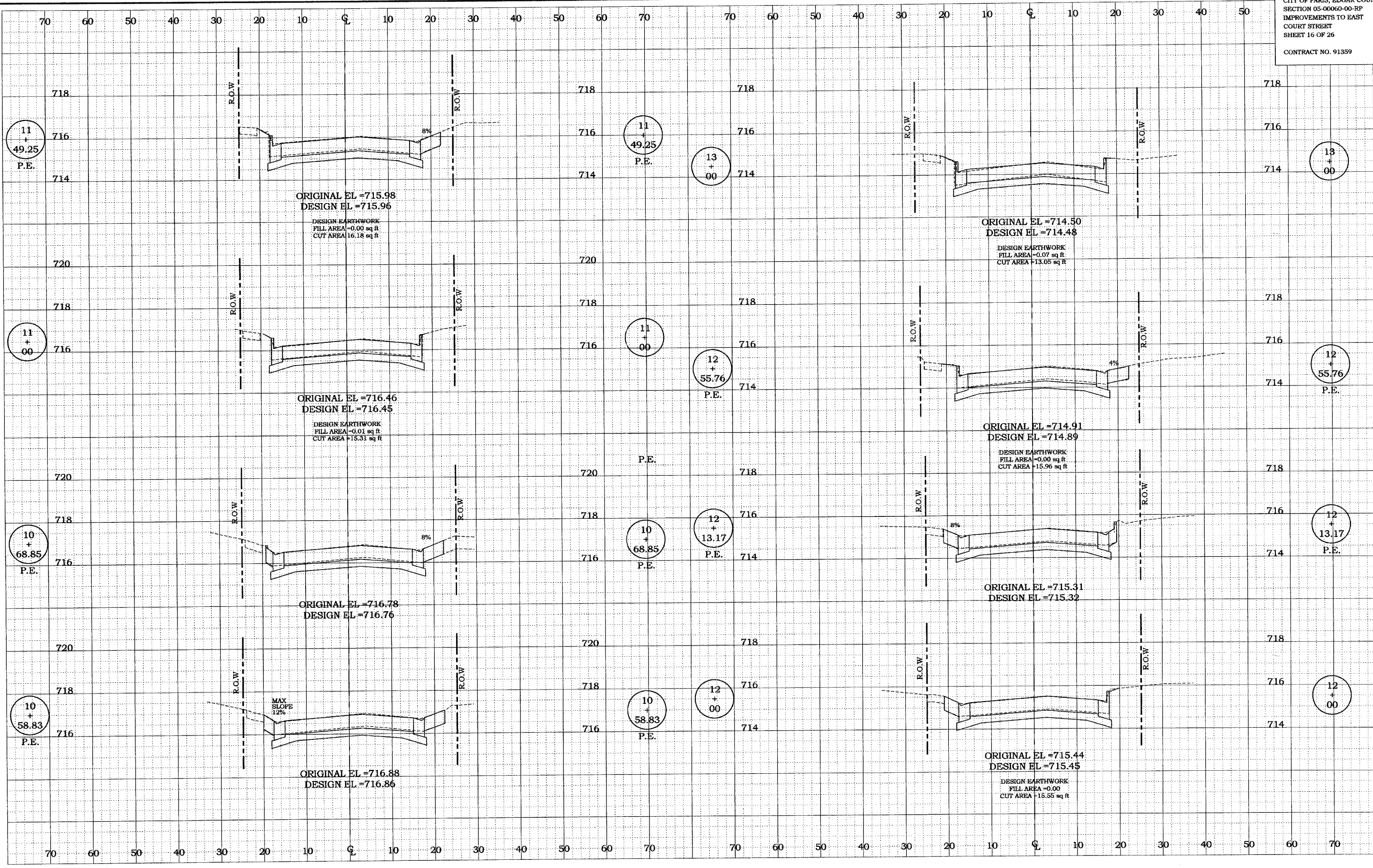

SCALES		DRAWN TJT DATE 3/5/07
PLAN : HOR. 1"=10'		CHECKED
VERT. 1"=2'		DATE
REVISED	APPROVED	
DATE	DATE	
REVISED	REVISED	
DATE	DATE	

FRANCIS ASSOC.  
FILE NO.  
**P-356**

**CROSS-SECTION - COURT STREET**

**PLANS FOR PROPOSED IMPROVEMENTS TO EAST COURT STREET F.A.U. ROUTE 7562**  
**CITY OF PARIS, ILLINOIS, EDGAR COUNTY**

SHEET NO.  
**15**  
OF 26 SHEETS



File Name: P:\Tray Projects\Projects\356\_NEW\RD03081.dgn

**FRANCIS ASSOCIATES**  
 CONSULTING ENGINEERS  
 LAND SURVEYORS  
 330 NORTH CENTRAL AVENUE  
 PARIS, ILLINOIS 61944  
 PH. (217) 465-5306  
 PROFESSIONAL DESIGN FIRM #184-001406



SCALES	DRAWN DATE	ITL 3/5/07
PLAN: HOR. 1"=10' VERT. 1"=2'	CHECKED DATE	
REVISED DATE	APPROVED DATE	
REVISED DATE	REVISED DATE	

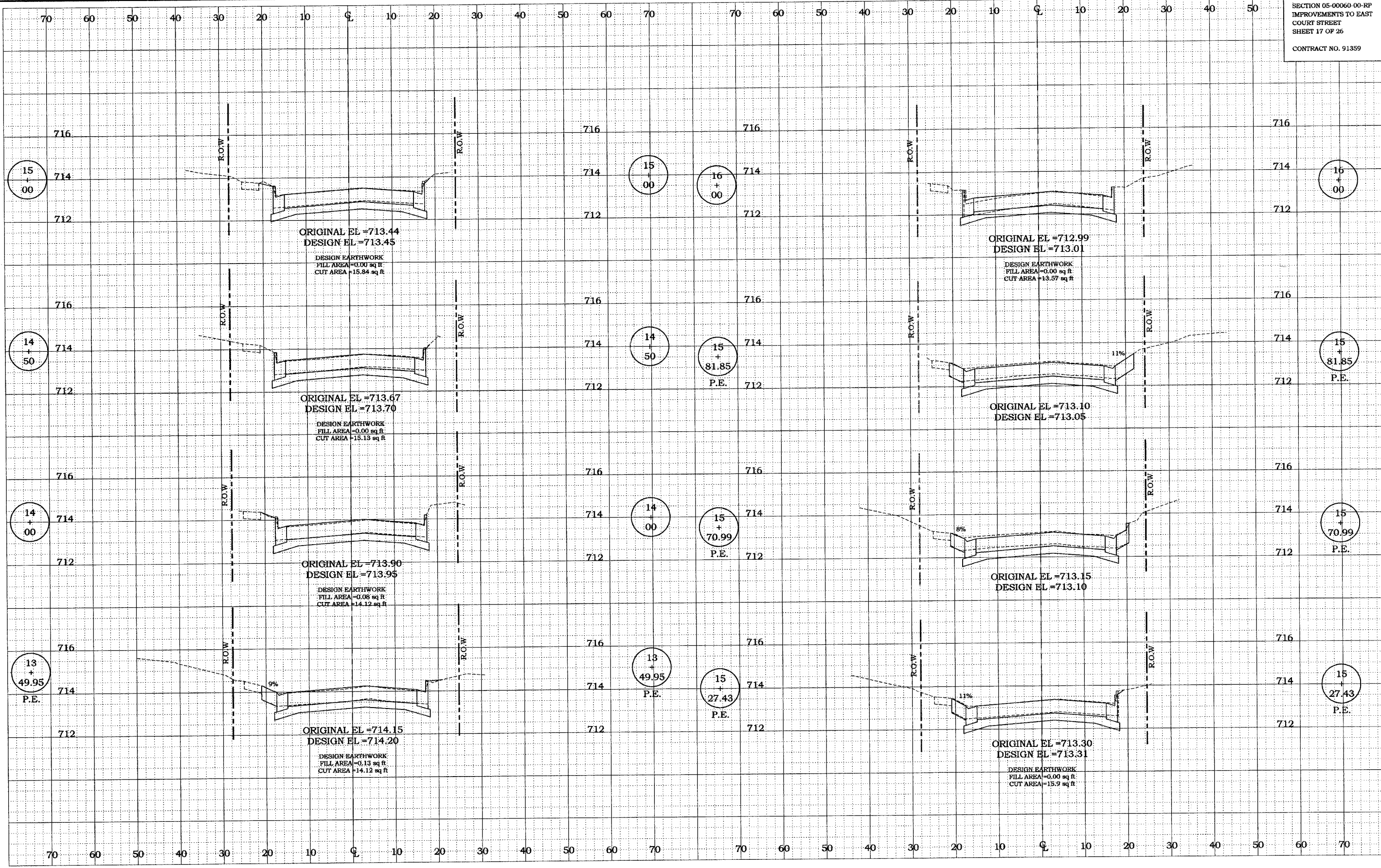
FRANCIS ASSOC.  
 FILE NO.  
**P-356**

**CROSS-SECTION - COURT STREET**

**PLANS FOR PROPOSED IMPROVEMENTS TO EAST COURT STREET F.A.U. ROUTE 7562  
 CITY OF PARIS, ILLINOIS, EDGAR COUNTY**

SHEET NO.  
**16**  
 OF 26 SHEETS





File Name: P:\Troy Projects\Projects\1356\_NEW\RC084001.dgn

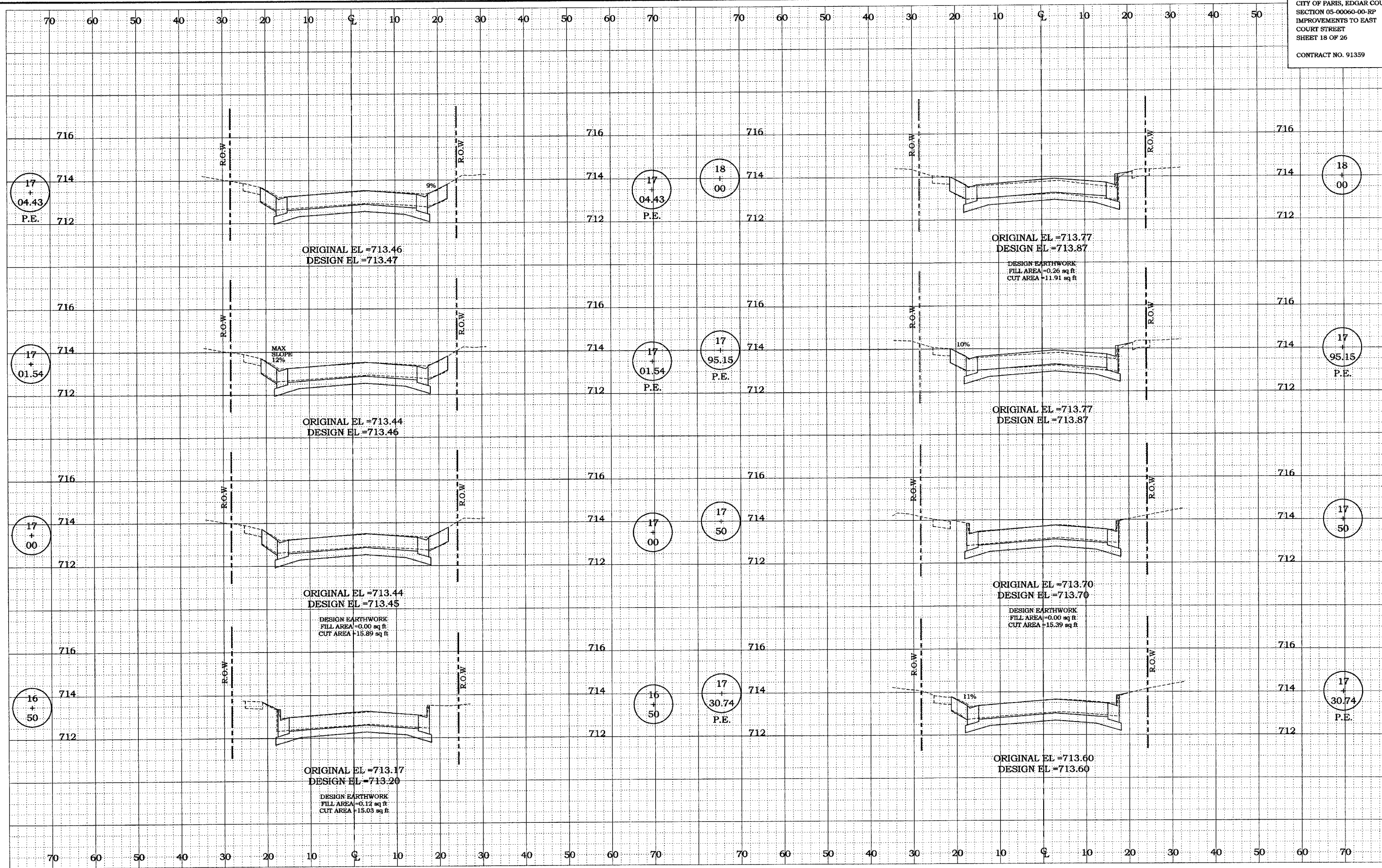
**FRANCIS ASSOCIATES**  
 CONSULTING ENGINEERS  
 LAND SURVEYORS  
 330 NORTH CENTRAL AVENUE  
 PARIS, ILLINOIS 61944  
 PH. (217) 465-5306  
 PROFESSIONAL DESIGN FIRM #184-001406



<b>SCALES</b>		DRAWN: TLT
PLAN: HOR. 1"=10'		DATE: 3/5/07
VERT. 1"=2'		CHECKED: _____
REVISED: _____	DATE: _____	APPROVED: _____
REVISED: _____	DATE: _____	REVISED: _____
REVISED: _____	DATE: _____	DATE: _____

FRANCIS ASSOC.  
 FILE NO.  
**P-356**

**CROSS-SECTION - COURT STREET**  
 PLANS FOR PROPOSED IMPROVEMENTS TO EAST COURT STREET F.A.U. ROUTE 7562  
 CITY OF PARIS, ILLINOIS, EDGAR COUNTY



File Name: P:\Troy Projects\Projects\VP-356\_NEW\RC075801.dgn



**FRANCIS ASSOCIATES**  
 CONSULTING ENGINEERS  
 LAND SURVEYORS  
 330 NORTH CENTRAL AVENUE  
 PARIS, ILLINOIS 61944  
 PH. (217) 465-5306  
 PROFESSIONAL DESIGN FIRM #184-001406



SCALES		DRAWN	TLT
PLAN : HOR. 1"=10'		DATE	3/5/07
VERT. 1"=2'		CHECKED	
REVISED	DATE	APPROVED	DATE
REVISED	DATE	REVISED	DATE

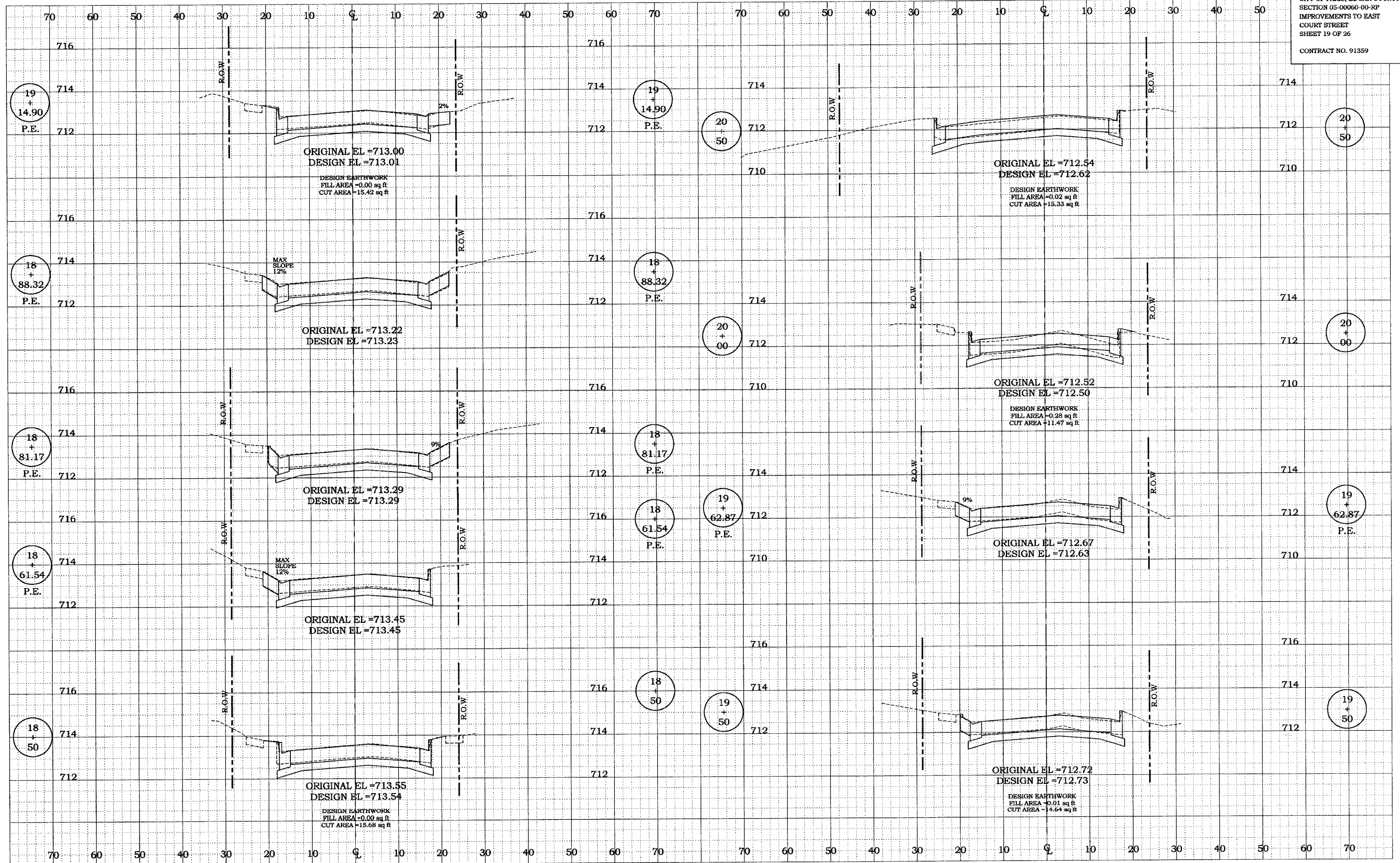
FRANCIS  
 ASSOC.  
 FILE NO.  
**P-356**

**CROSS-SECTION - COURT STREET**

PLANS FOR PROPOSED IMPROVEMENTS TO EAST COURT STREET F.A.U. ROUTE 7562  
 CITY OF PARIS, ILLINOIS, EDGAR COUNTY

SHEET NO.  
**18**  
 OF 26 SHEETS





File Name: P:\Troy Projects\Projects\VP-355\_NEW\RC006001.dgn



**FRANCIS ASSOCIATES**  
CONSULTING ENGINEERS  
LAND SURVEYORS  
330 NORTH CENTRAL AVENUE  
PARIS, ILLINOIS 61944  
PH. (217) 463-5306  
PROFESSIONAL DESIGN FIRM #184-001406



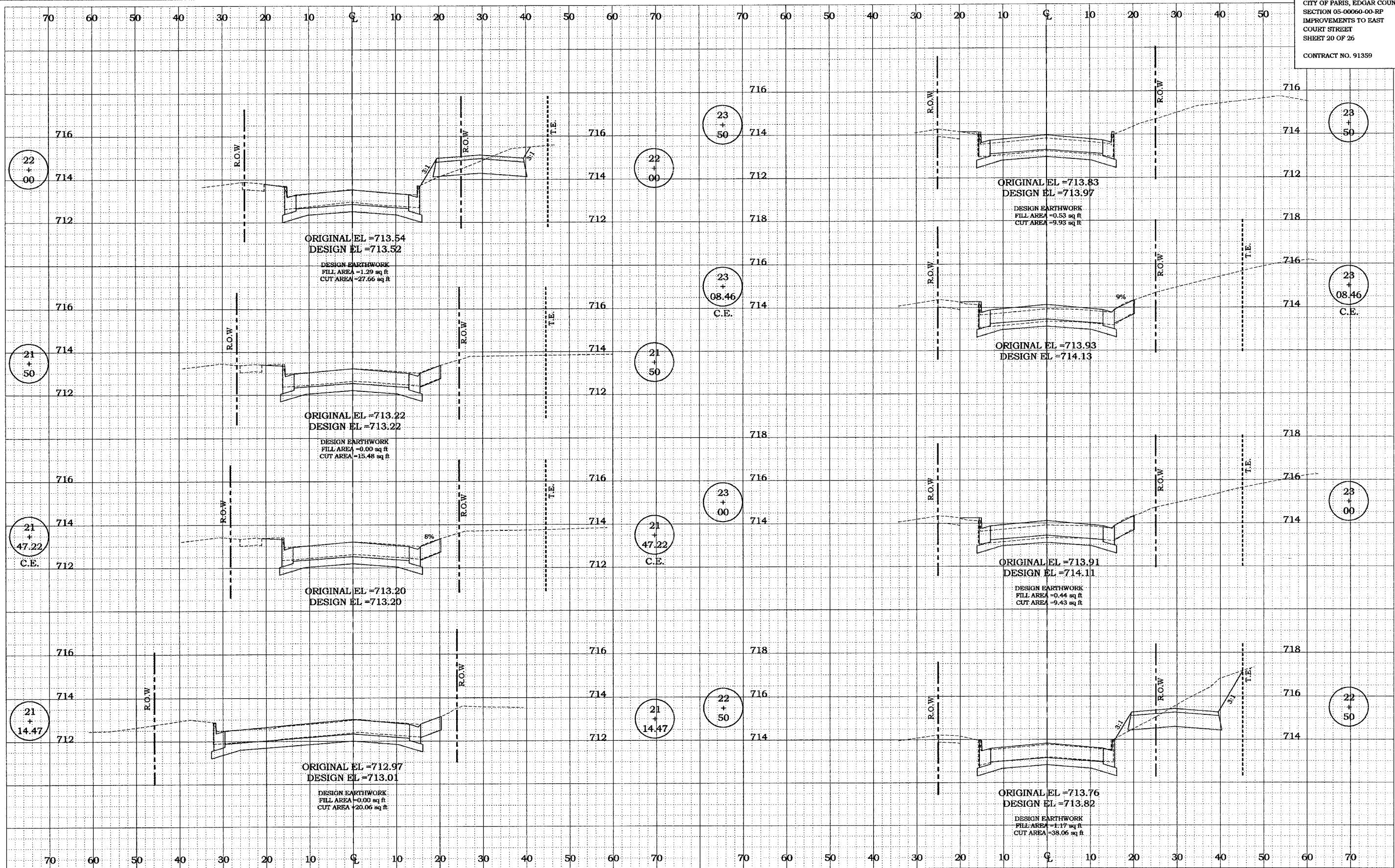
SCALES		DRAWN DATE	TJT 3/5/07
PLAN: HOR. 1"=10' VERT. 1"=2'		CHECKED DATE	
REVISED DATE		APPROVED DATE	
REVISED DATE		REVISED DATE	

FRANCIS  
ASSOC.  
FILE NO.  
**P-356**

**CROSS-SECTION - COURT STREET**


**PLANS FOR PROPOSED IMPROVEMENTS TO EAST COURT STREET F.A.U. ROUTE 7562  
CITY OF PARIS, ILLINOIS, EDGAR COUNTY**

SHEET NO.  
**19**  
OF 26 SHEETS



File Name: P:\Proj Projects\Projects\356\_NEW\RC007001.dgn

**FRANCIS ASSOCIATES**  
CONSULTING ENGINEERS  
LAND SURVEYORS  
330 NORTH CENTRAL AVENUE  
PARIS, ILLINOIS 61944  
PH. (217) 465-5306  
PROFESSIONAL DESIGN FIRM #184-001406



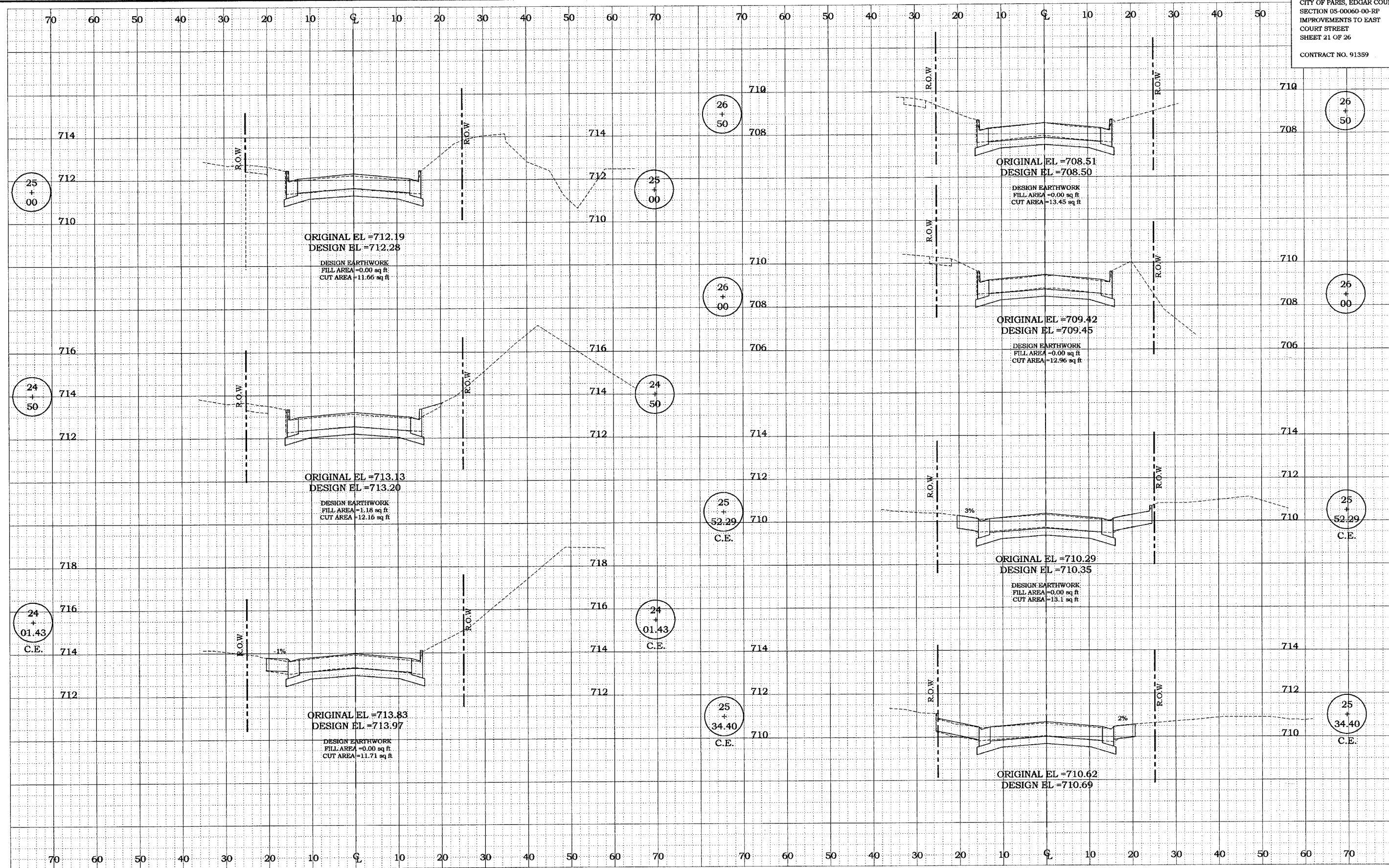
SCALES		DRAWN	TJT
PLAN : HOR. 1"=10'		DATE	3/5/07
VERT. 1"=2'		CHECKED	
REVISED	DATE	APPROVED	DATE
REVISED	DATE	REVISED	DATE

FRANCIS ASSOC.  
FILE NO.  
**P-356**

**CROSS-SECTION - COURT STREET**

**PLANS FOR PROPOSED IMPROVEMENTS TO EAST COURT STREET F.A.U. ROUTE 7562  
CITY OF PARIS, ILLINOIS, EDGAR COUNTY**

SHEET NO.  
**20**  
OF 26 SHEETS



File Name: P:\Trog Projects\Projects\VP-356\_NEW\RCM88801.dgn

**FRANCIS ASSOCIATES**  
 CONSULTING ENGINEERS  
 LAND SURVEYORS  
 330 NORTH CENTRAL AVENUE  
 PARIS, ILLINOIS 61944  
 PH. (217) 465-5306  
 PROFESSIONAL DESIGN FIRM #184-001406




SCALES	DRAWN <u>ILT</u>
PLAN: HOR. 1"=10'	DATE <u>3/5/07</u>
VERT. 1"=2'	CHECKED _____
REVISION DATE _____	DATE _____
REVISION DATE _____	DATE _____
REVISION DATE _____	DATE _____

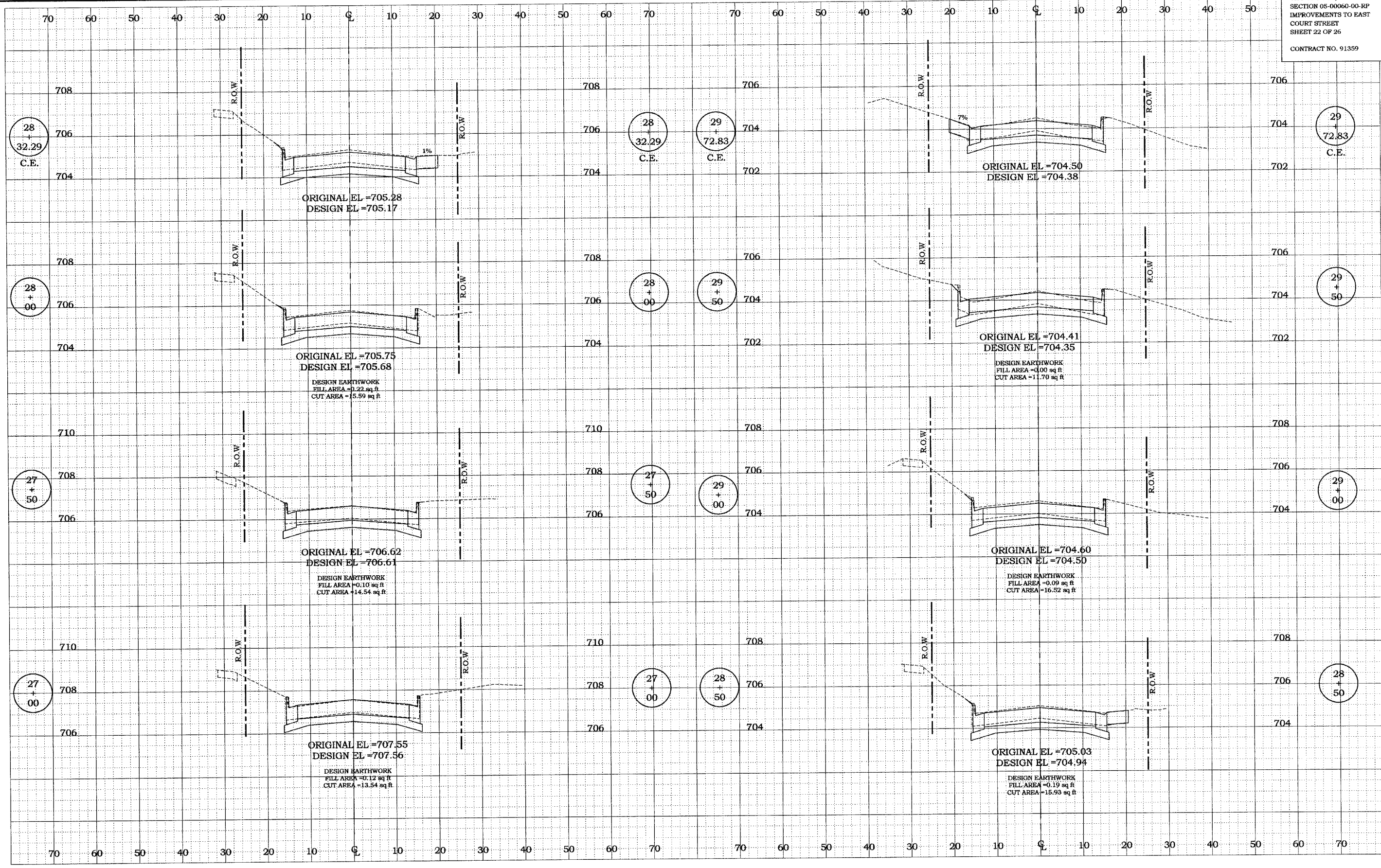
FRANCIS ASSOC.  
 FILE NO.  
**P-356**

**CROSS-SECTION - COURT STREET**

**PLANS FOR PROPOSED IMPROVEMENTS TO EAST COURT STREET F.A.U. ROUTE 7562**  
 CITY OF PARIS, ILLINOIS, EDGAR COUNTY

SHEET NO.  
**21**  
 OF 26 SHEETS





File Name: P:\Troy Projects\Projects\256\_NEW\RC209301.dgn

**FRANCIS ASSOCIATES**  
CONSULTING ENGINEERS  
LAND SURVEYORS  
330 NORTH CENTRAL AVENUE  
PARIS, ILLINOIS 61944  
PH. (217) 465-5306  
PROFESSIONAL DESIGN FIRM #184-001406



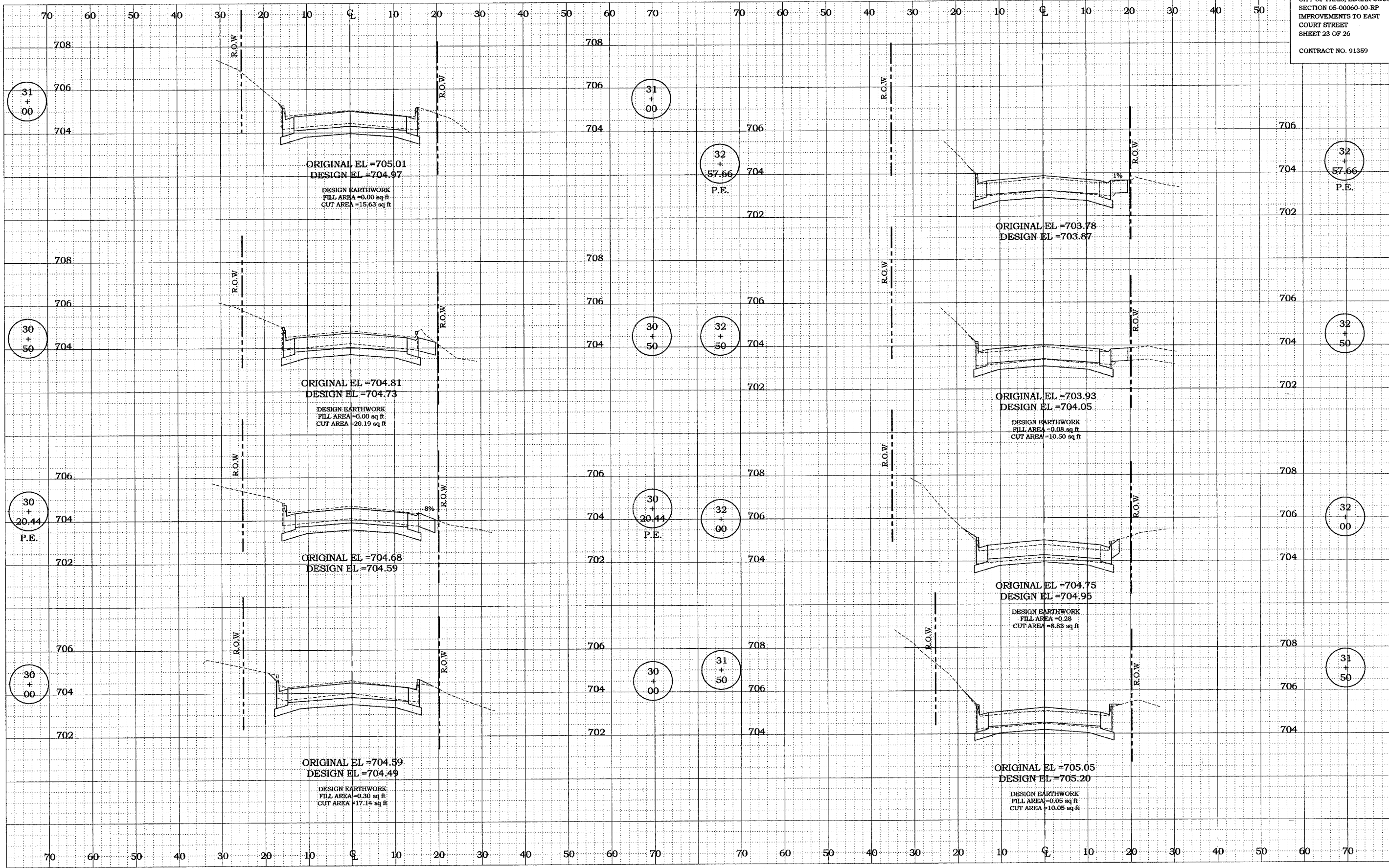

SCALES		DRAWN	JIT
PLAN: HOR. 1"=10'		DATE	3/5/07
VERT. 1"=2'		CHECKED	
REVISED	DATE	APPROVED	DATE
REVISED	DATE	REVISED	DATE

FRANCIS ASSOC.  
FILE NO.  
**P-356**

**CROSS-SECTION - COURT STREET**


PLANS FOR PROPOSED IMPROVEMENTS TO EAST COURT STREET F.A.U. ROUTE 7562  
CITY OF PARIS, ILLINOIS, EDGAR COUNTY

SHEET NO.  
**22**  
OF 26 SHEETS



File Name: P:\Troy Projects\Projects\156\_NEW\RL\010001.dgn

**FRANCIS ASSOCIATES**  
 CONSULTING ENGINEERS  
 LAND SURVEYORS  
 330 NORTH CENTRAL AVENUE  
 PARIS, ILLINOIS 61944  
 PH. (217) 465-5306  
 PROFESSIONAL DESIGN FIRM #184-001406

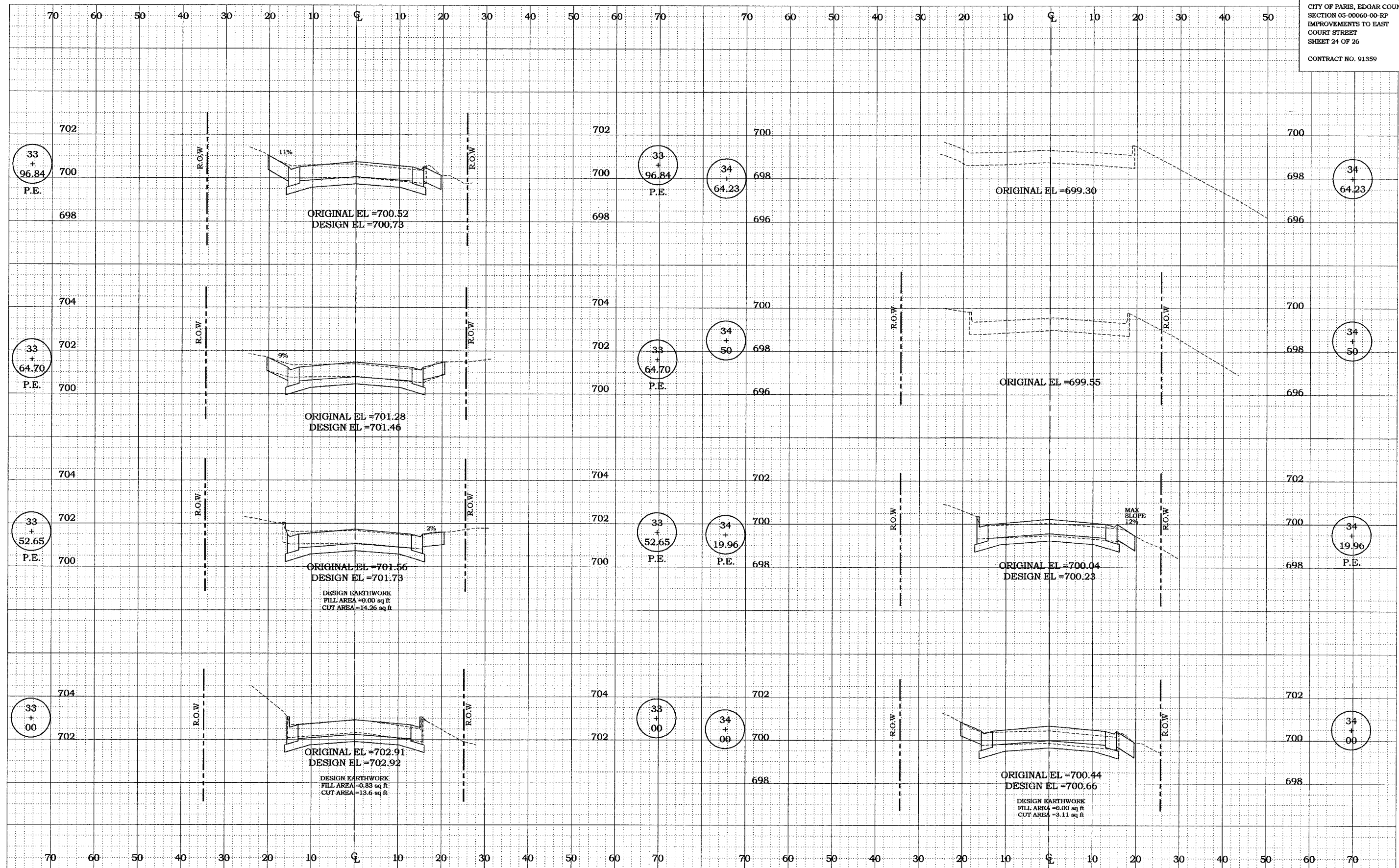


SCALES		DRAWN: <u>ZLT</u>
PLAN: HORIZ. 1" = 10'		DATE: <u>3/5/07</u>
VERT. 1" = 2'		CHECKED: _____
REVISOR: _____	DATE: _____	APPROVED: _____
REVISOR: _____	DATE: _____	REVISOR: _____
REVISOR: _____	DATE: _____	DATE: _____

FRANCIS ASSOC.  
 FILE NO.  
**P-XXX**

**CROSS-SECTION - COURT STREET**  
 PLANS FOR PROPOSED IMPROVEMENTS TO EAST COURT STREET F.A.U. ROUTE 7562  
 CITY OF PARIS, ILLINOIS, EDGAR COUNTY





File Name: P:\Troy Projects\Projects\05-00060-00-RP\05-00060-00-RP.dgn



**FRANCIS ASSOCIATES**  
 CONSULTING ENGINEERS  
 LAND SURVEYORS  
 330 NORTH CENTRAL AVENUE  
 PARIS, ILLINOIS 61944  
 PH. (217) 465-5306  
 PROFESSIONAL DESIGN FIRM #184-001406



**SCALES**  
 PLAN: HOR. 1"=10'  
 VERT. 1"=2'  
 REVISED DATE: \_\_\_\_\_  
 REVISED DATE: \_\_\_\_\_

DRAWN: TLT  
 DATE: 3/5/07  
 CHECKED: \_\_\_\_\_  
 DATE: \_\_\_\_\_  
 APPROVED: \_\_\_\_\_  
 DATE: \_\_\_\_\_  
 REVISED: \_\_\_\_\_  
 DATE: \_\_\_\_\_

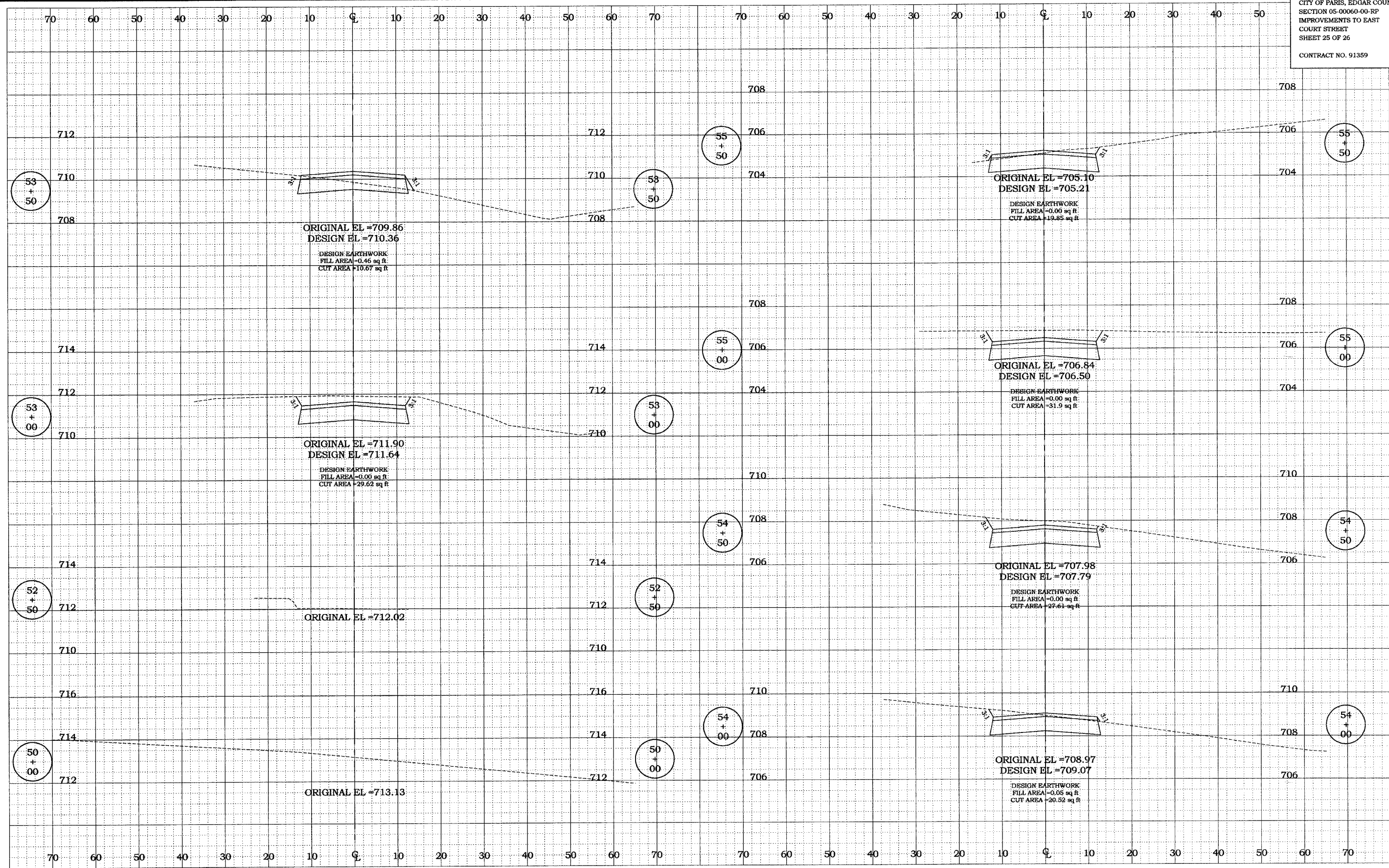
FRANCIS ASSOC.  
 FILE NO.  
**P-356**

**CROSS-SECTION - COURT STREET**

PLANS FOR PROPOSED IMPROVEMENTS TO EAST COURT STREET F.A.U. ROUTE 7562  
 CITY OF PARIS, ILLINOIS, EDGAR COUNTY

SHEET NO.

**24**  
 OF 26 SHEETS



File Name: P:\Trey Projects\Projects\1356\_NEW\RC001003.dgn

**FRANCIS ASSOCIATES**  
CONSULTING ENGINEERS  
LAND SURVEYORS  
330 NORTH CENTRAL AVENUE  
PARIS, ILLINOIS 61944  
PH. (217) 465-5306  
PROFESSIONAL DESIGN FIRM #184-001406

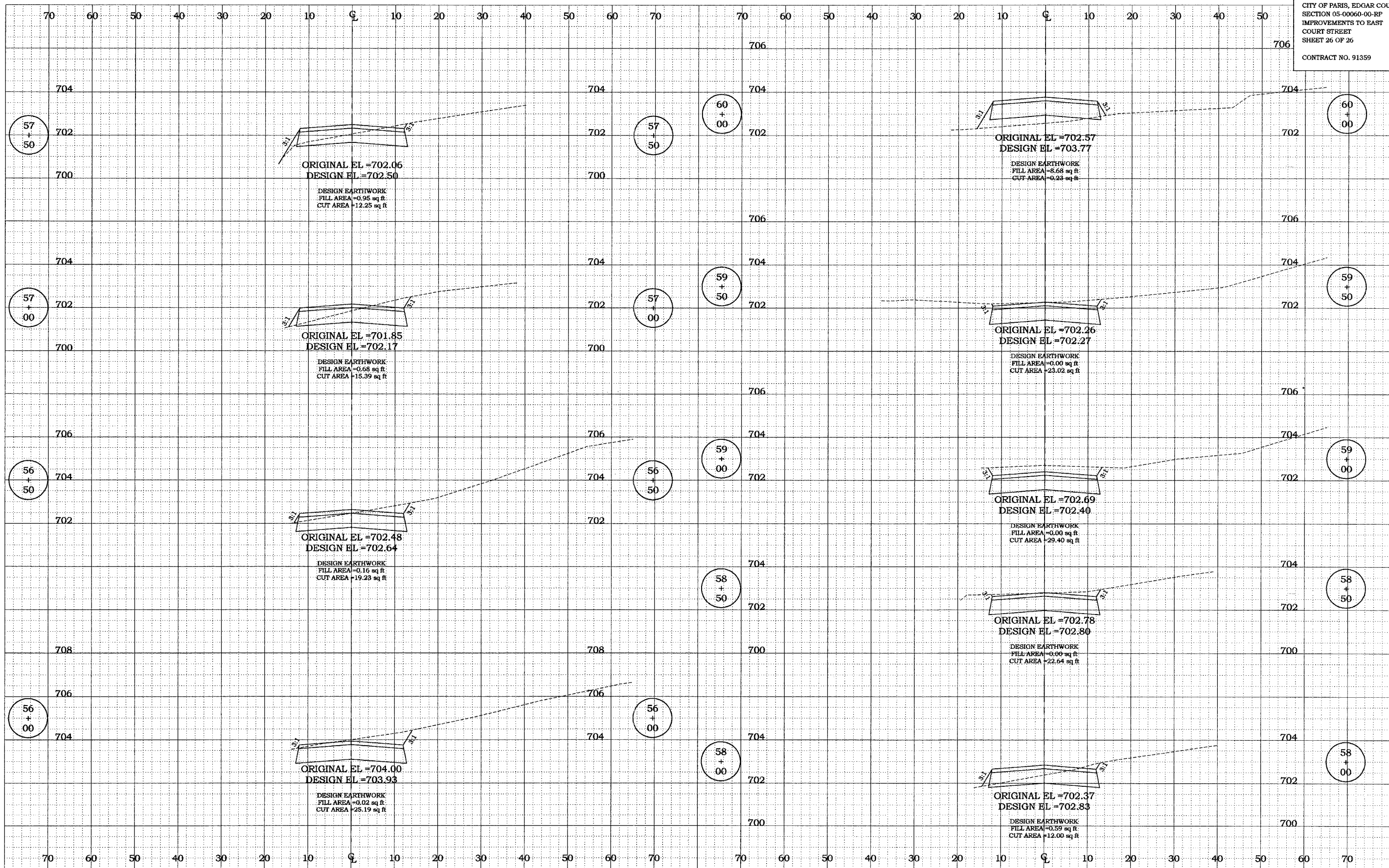



SCALES		DRAWN	DATE
PLAN	HOR. 1"=10'	TLT	3/5/07
	VERT. 1"=2'	CHECKED	
REVISED		APPROVED	
DATE		DATE	
REVISED		REVISED	
DATE		DATE	

FRANCIS ASSOC.  
FILE NO.  
**P-356**

**CROSS-SECTION - TEMPORARY EASEMENT BEHIND HOSPITAL**  
**PLANS FOR PROPOSED IMPROVEMENTS TO EAST COURT STREET F.A.U. ROUTE 7562**  
**CITY OF PARIS, ILLINOIS, EDGAR COUNTY**

SHEET NO.  
**25**  
OF 26 SHEETS



File Name: P:\Troy Projects\Projects\VP-356\_NEW\RC002003.dgn

**FRANCIS ASSOCIATES**  
CONSULTING ENGINEERS  
LAND SURVEYORS  
330 NORTH CENTRAL AVENUE  
PARIS, ILLINOIS 61944  
PH. (217) 465-5306  
PROFESSIONAL DESIGN FIRM #184-001406



SCALES		DRAWN
PLAN: HOR. 1"=10'	VERT. 1"=2'	TLT
REVISION	DATE	3/5/07
REVISION	DATE	
REVISION	DATE	
REVISION	DATE	

FRANCIS ASSOC.  
FILE NO.  
**P-356**

**CROSS-SECTION - TEMPORARY EASEMENT BEHIND HOSPITAL**  
**PLANS FOR PROPOSED IMPROVEMENTS TO EAST COURT STREET F.A.U. ROUTE 7562**  
**CITY OF PARIS, ILLINOIS, EDGAR COUNTY**