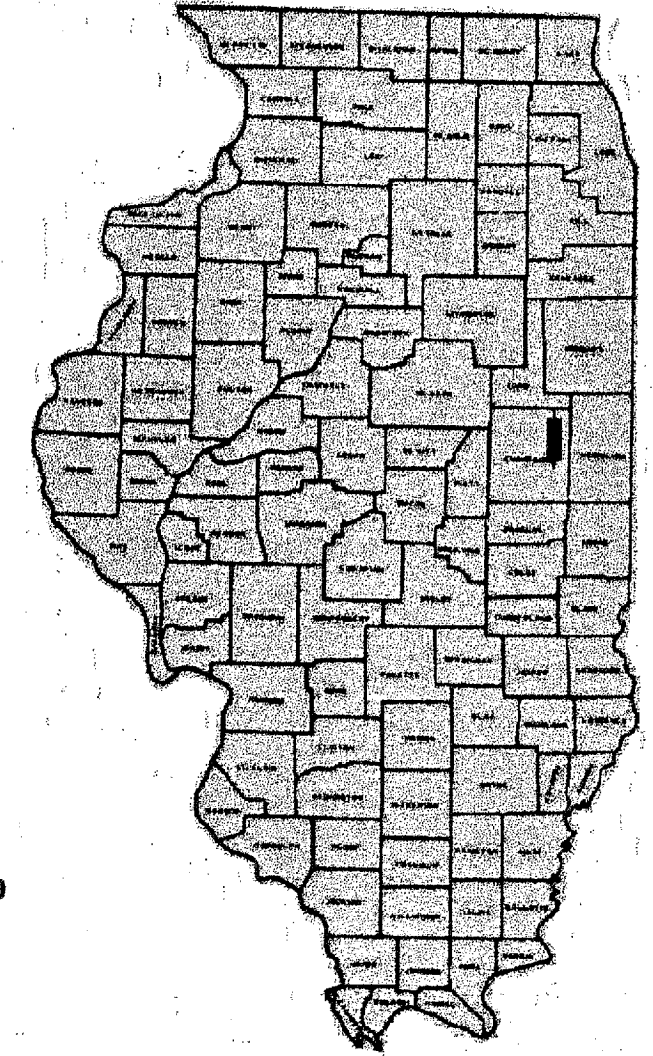


DEPARTMENT OF TRANSPORTATION DIVISION OF HIGHWAYS PLANS FOR PROPOSED FEDERAL AID HIGHWAY

PLAN NTS
PROFILE HORIZ. NTS
PROFILE VERT. NTS
CROSS SECTION NTS

SCALES

**CHAMPAIGN COUNTY
SECTION 06-00410-00-WR
FAS ROUTE 515 (CH 22)
PROJECT RS-515 (104)
C-95-312-07
CONTRACT NO. 91377
MAJOR COLLECTOR ADT = 1200**



FOR SUMMARY OF QUANTITIES
SEE SHEET NO.2

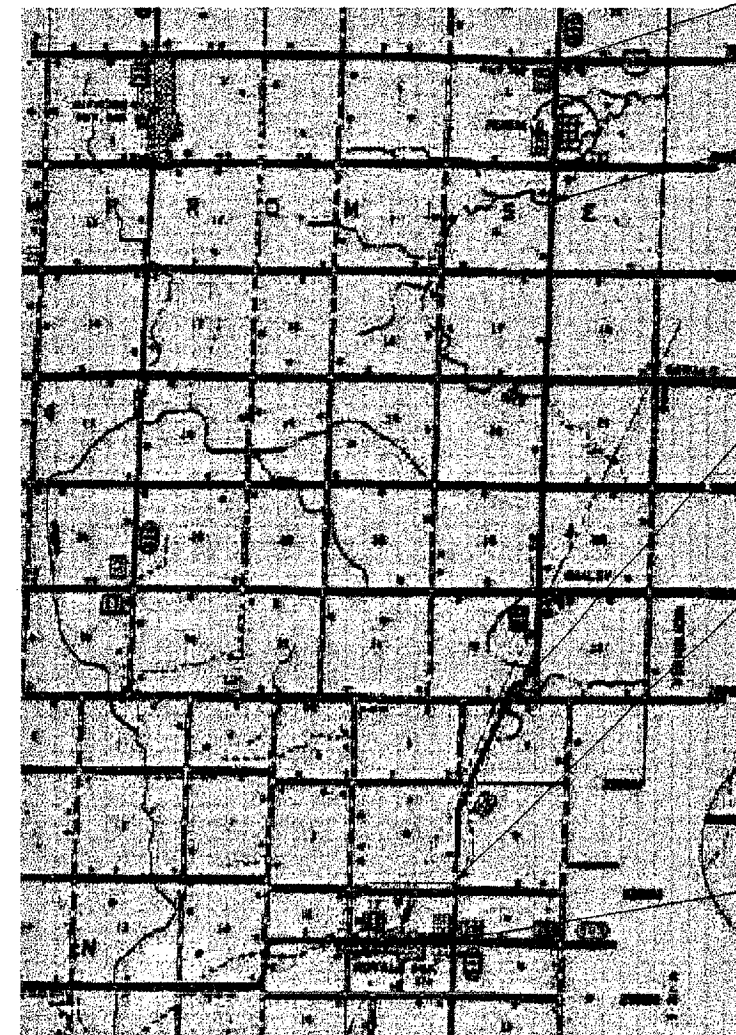
INDEX OF SHEETS

Section No. 06-00410-00-WR

- 1 COVER SHEET
- 2 SUMMARY OF QUANTITIES
- 2 GENERAL NOTES
- 3-5 TYPICAL SECTIONS
- 6-8 DETAIL SHEETS

STANDARDS

- | | |
|---|---|
| <ul style="list-style-type: none"> 000001-04 701006-02 701011-01 701306-01 702001-06 BLR 21-06 BLR 22-04 | <ul style="list-style-type: none"> STD. SYM., ABV. & PATTERNS OFF ROAD OPER 2L, 2W OFF ROAD MOVING OPER 2L, 2W (DAY) LANE CLOSURE 2L, 2W TRAFFIC CONTROL DEVICES TYP APP T.C.D. (RURAL HWYS) TYP T.C.D. RURAL (2L, 2W) (RD CL THRU TRAF) |
|---|---|



Co. Hwy 22 (FAS 515)
SECTION 06-00410-00-WR
END STATION 551+07


BRIDGE OMISSION:
STA. 478+32.60 TO STA. 484+32.60
Prop. Struct. No. 010-4535
Exist. Struct. No. 010-3013
Roadway \odot Sta. 481+18.7 =
Bridge Sta. 35+86.10

STATION EQUATION
STATION 178+00 (BK) =
STATION 179+15.11 (AH)

BRIDGE OMISSION:
STA. 130+09 TO STA. 133+09
Prop. Struct. No. 010-4536
Exist. Struct. No. 010-3015
Roadway \odot Sta. 131+59.00 =
Bridge Sta. 10+00.00

Co. Hwy. 22 (FAS 515)
SECTION 06-00410-00-WR
BEGIN STATION 100+00

LOCATION OF SECTION INDICATED THUS:



J. J. Blue

11/30/2007
LICENSE EXPIRES

TOTAL LENGTH OF SECTION = 44,991.89 FEET = 8.521 MILES
NET TOTAL LENGTH OF SECTION = 44,850.46 FEET = 8.494 MILES

FOR UNDERGROUND UTILITY
LOCATIONS, CALL
J.U.L.I.E.
TEL. 800-892-0123

APPROVED	3/15	20 07
<i>J. J. Blue</i> COUNTY ENGINEER		
APPROVED		20
ROAD COMMISSIONER		
PASSED	3/21	20 07
<i>David H. Sal</i> DISTRICT FIVE ENGINEER OF LOCAL ROADS & STREETS		
Releasing For Bid Based On Limited Review	MARCH	20 07
<i>Joseph E. Brown</i> DEPUTY DIRECTOR OF HIGHWAYS REGION THREE ENGINEER		
STATE OF ILLINOIS DEPARTMENT OF TRANSPORTATION		