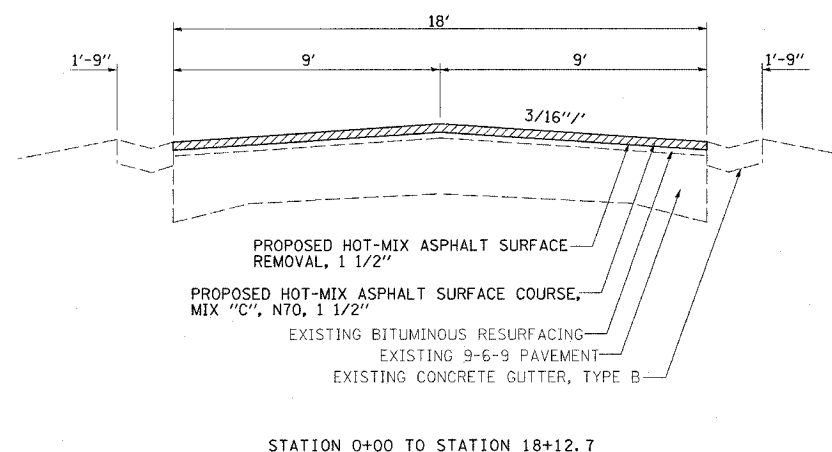
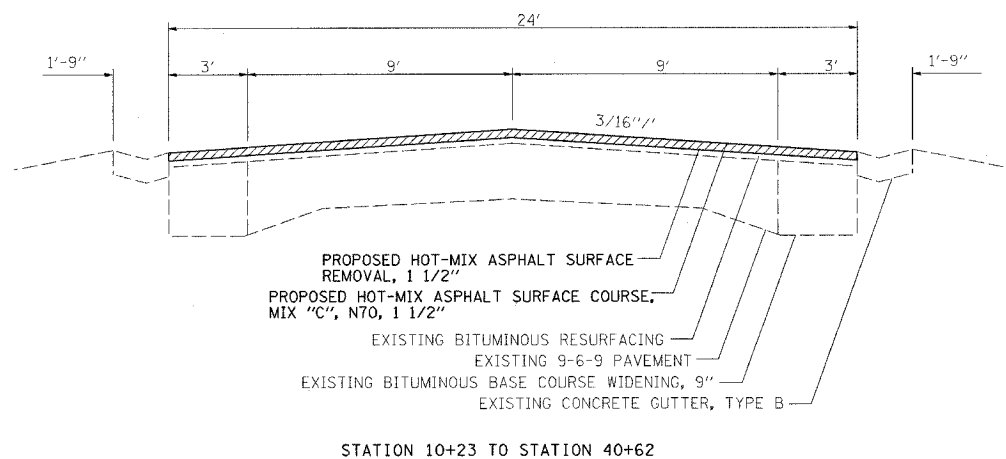
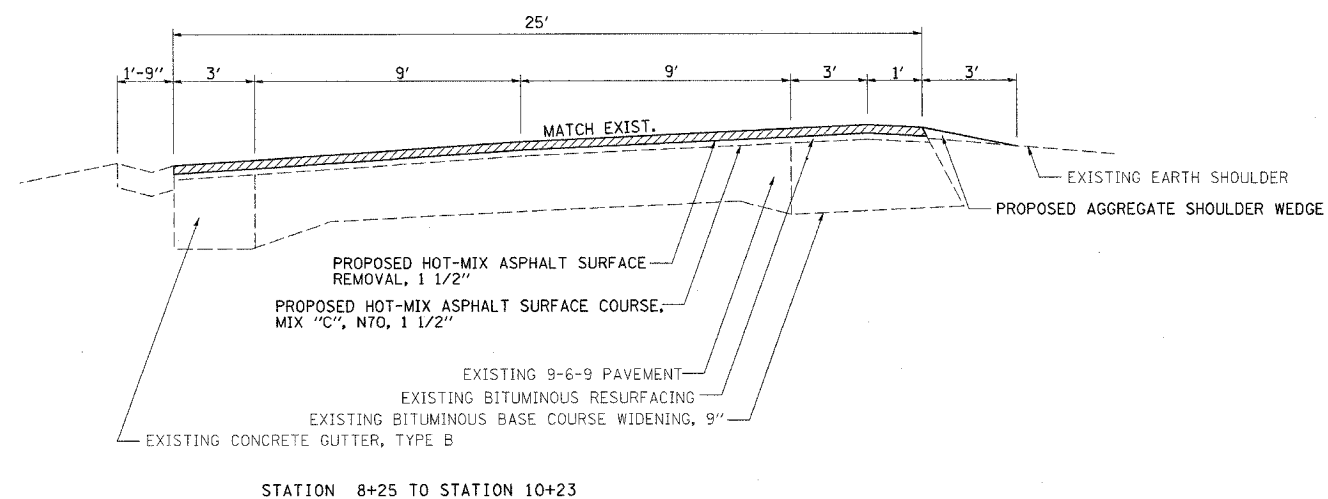
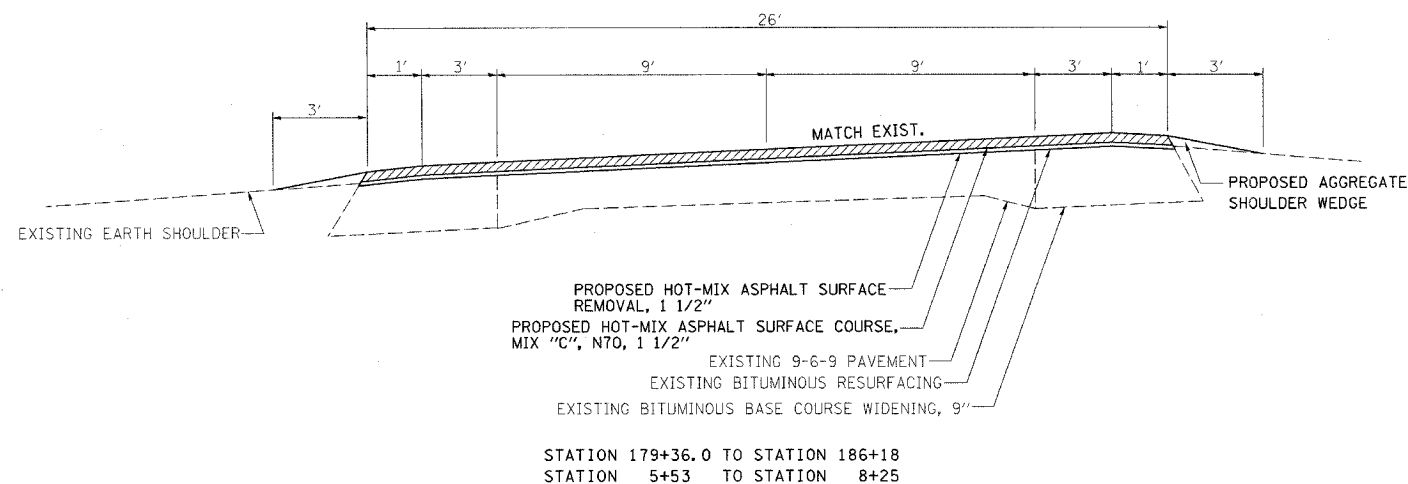


F.A.P. RTE.	SECTION	COUNTY	TOTAL SHEETS	SHEET NO.
782		CRAWFORD	37	4
STA.		TO STA.		
FED. ROAD DIST. NO.		ILLINOIS FED. AID PROJECT		
• (102Z, 108Z, 1018)RS-2				



PLOT DATE = #DATE#  
FILE NAME = #FILE#  
SCALE = #SCALE#  
USER NAME = #USER#

REVISIONS	
NAME	DATE

ILLINOIS DEPARTMENT OF TRANSPORTATION

**TYPICAL SECTIONS**

SCALE: VERT.     
HORIZ.     
DATE

DRAWN BY     
CHECKED BY