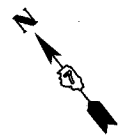

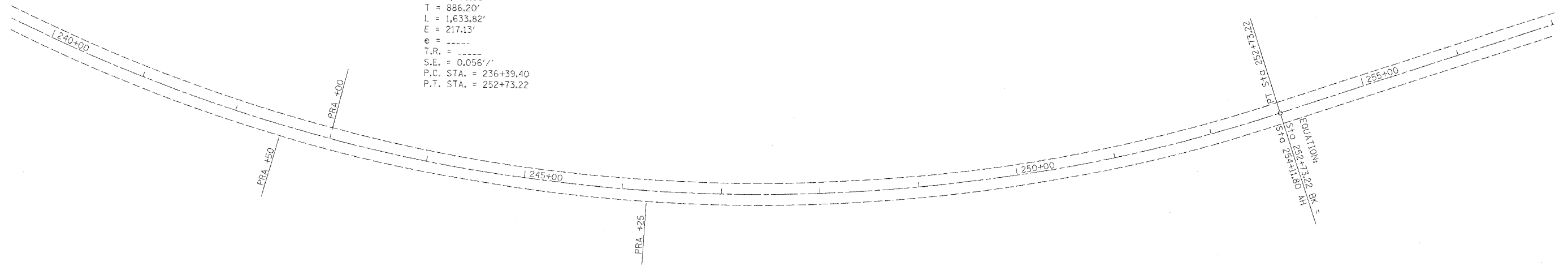


F.A.P. RTE.	SECTION	COUNTY	TOTAL SHEETS	SHEET NO.
782		CRAWFORD	37	24

STA.	TO STA.	FED. ROAD DIST. NO.	ILLINOIS FED. AID PROJECT
			(102Z, 108Z, 1018)RS-2



EXIST. CURVE 2700
 PI STA. = 245+25.60
 Δ = 55° 04' 00" (L.T)
 D = 3° 22' 14"
 R = 1,699.96'
 T = 886.20'
 L = 1,633.82'
 E = 217.13'
 e = -----
 T.R. = -----
 S.E. = 0.056'/'
 P.C. STA. = 236+39.40
 P.T. STA. = 252+73.22



PLOT DATE = #DATE#
 FILE NAME = #FILE#
 USER NAME = #USER#