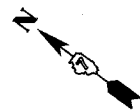
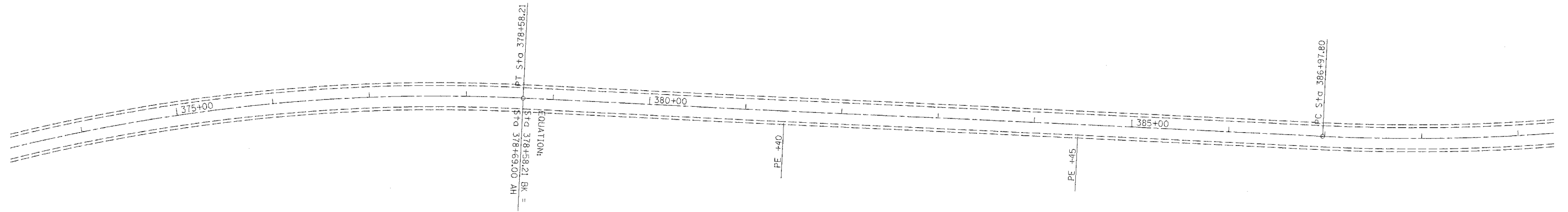


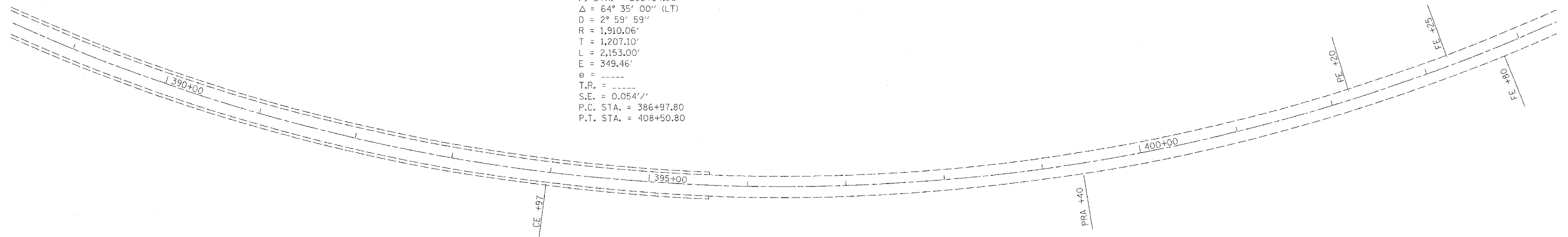
F.A.P. RTE.	SECTION	COUNTY	TOTAL SHEETS	SHEET NO.
782	*	CRAWFORD	37	29

STA.	TO STA.
FED. ROAD DIST. NO.	ILLINOIS FED. AID PROJECT

• (102Z, 108Z, 1018)RS-2



EXIST. CURVE 4200
 PI STA. = 399+04.90
 $\Delta = 64^\circ 35' 00''$ (LT)
 $D = 2^\circ 59' 59''$
 $R = 1,910.06'$
 $T = 1,207.10'$
 $L = 2,153.00'$
 $E = 349.46'$
 $e = \text{---}$
 $T.R. = \text{---}$
 $S.E. = 0.054\%$
 P.C. STA. = 386+97.80
 P.T. STA. = 408+50.80



PLOT DATE = 08/27/08
 PLOT TIME = 10:51
 PLOT SCALE = 1/4"=100'
 USER NAME = KUSERS