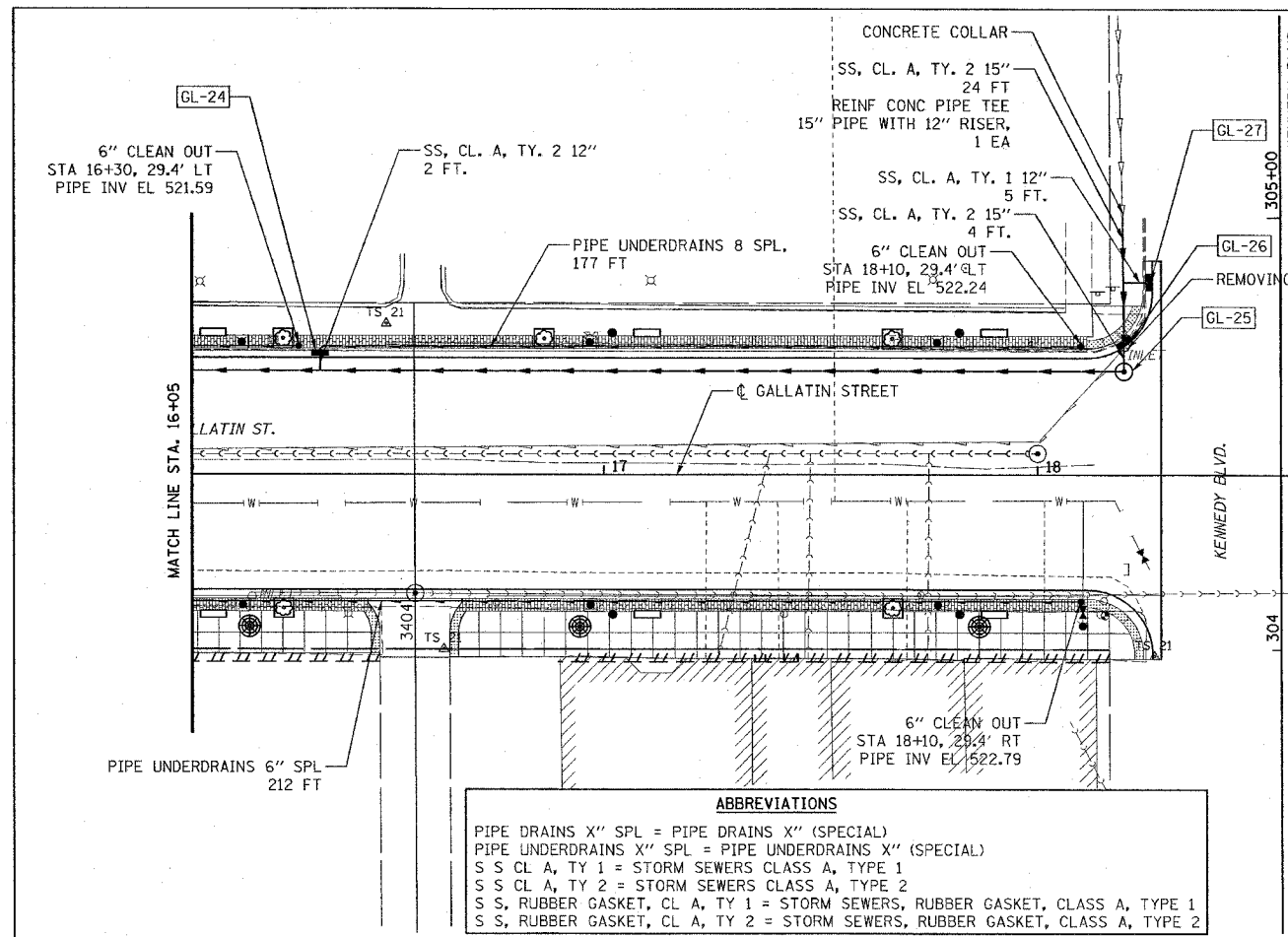
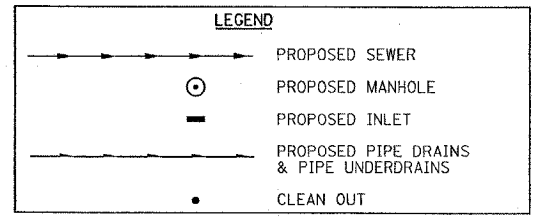
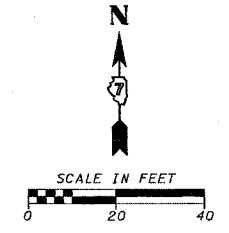
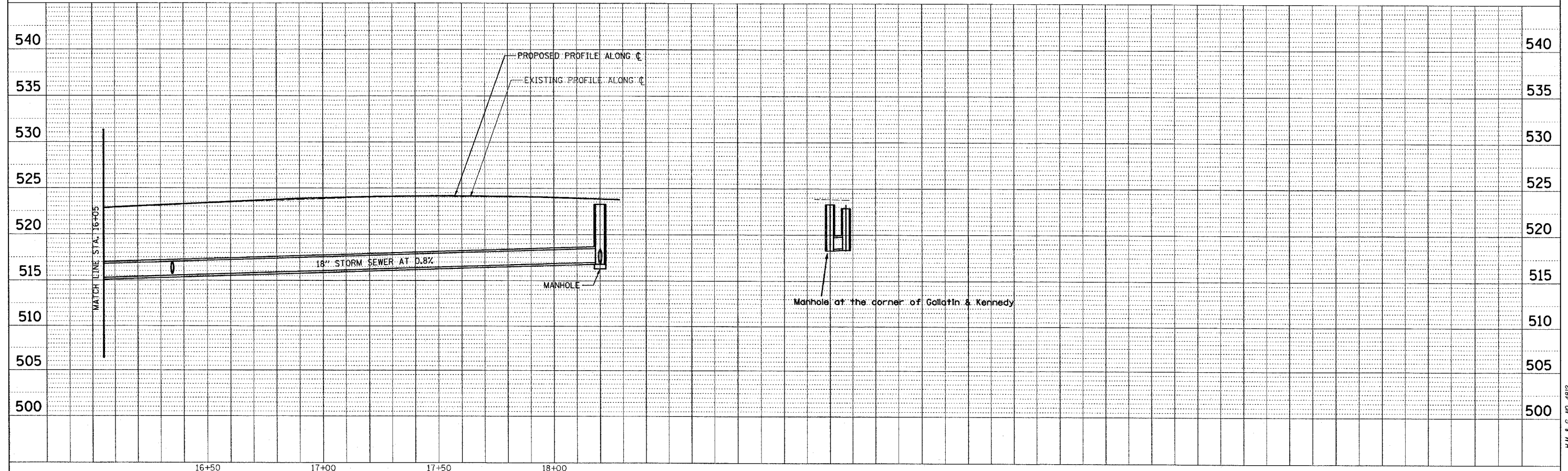


F.A.U. RTE.	SECTION	COUNTY	TOTAL SHEETS	SHEET NO.
8419	99-00048-01-PV	FAYETTE	142	51
STA. 16+05		TO STA. 18+26.50		
FED. ROAD DIST. NO.		ILLINOIS	FED. AID PROJECT	
CONTRACT NO. 95500				



**ABBREVIATIONS**  
 PIPE DRAINS X" SPL = PIPE DRAINS X" (SPECIAL)  
 PIPE UNDERDRAINS X" SPL = PIPE UNDERDRAINS X" (SPECIAL)  
 S S CL A, TY 1 = STORM SEWERS CLASS A, TYPE 1  
 S S CL A, TY 2 = STORM SEWERS CLASS A, TYPE 2  
 S S, RUBBER GASKET, CL A, TY 1 = STORM SEWERS, RUBBER GASKET, CLASS A, TYPE 1  
 S S, RUBBER GASKET, CL A, TY 2 = STORM SEWERS, RUBBER GASKET, CLASS A, TYPE 2

NO.	STATION	OFFSET	DESCRIPTION	LID/GRATE ELEV.	PIPE INVERT ELEV.		
					NORTH	SOUTH	EAST
GL-24	16+35	27.83' LT.	INLETS, TYPE B, TYPE 3V FRAME AND GRATE	522.36	517.86	516.36	
GL-25	18+19.95	23.75' LT.	MANHOLES, TYPE A, 4'-DIAMETER, TYPE 1 FRAME, CLOSED LID	523.25	516.99		516.99
GL-26	18+19.95	30.72' LT.	INLETS, TYPE B, TYPE 4 FRAME AND GRATE	522.85	517.06	517.06	
GL-27	18+25.38	44.27' LT.	INLETS, TYPE A, TYPE 3V FRAME AND GRATE	523.09			520.09



DATE: \_\_\_\_\_ BY: \_\_\_\_\_  
 REVIEWED: \_\_\_\_\_  
 PLANNED: \_\_\_\_\_  
 ALIGNED: \_\_\_\_\_  
 CHECKED: \_\_\_\_\_  
 PLOTTED: \_\_\_\_\_  
 FILE NAME: \_\_\_\_\_  
 NO.: \_\_\_\_\_

DATE: \_\_\_\_\_ BY: \_\_\_\_\_  
 REVIEWED: \_\_\_\_\_  
 PLANNED: \_\_\_\_\_  
 GRADES CHECKED: \_\_\_\_\_  
 STRUCTURE NOTATIONS CHECKED: \_\_\_\_\_  
 PLOTTED: \_\_\_\_\_  
 FILE NAME: \_\_\_\_\_  
 NO.: \_\_\_\_\_

CADD FILE: /4812/ss/Gallatin\_04.dgn  
 PLOTTED: 01/23/2007