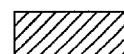
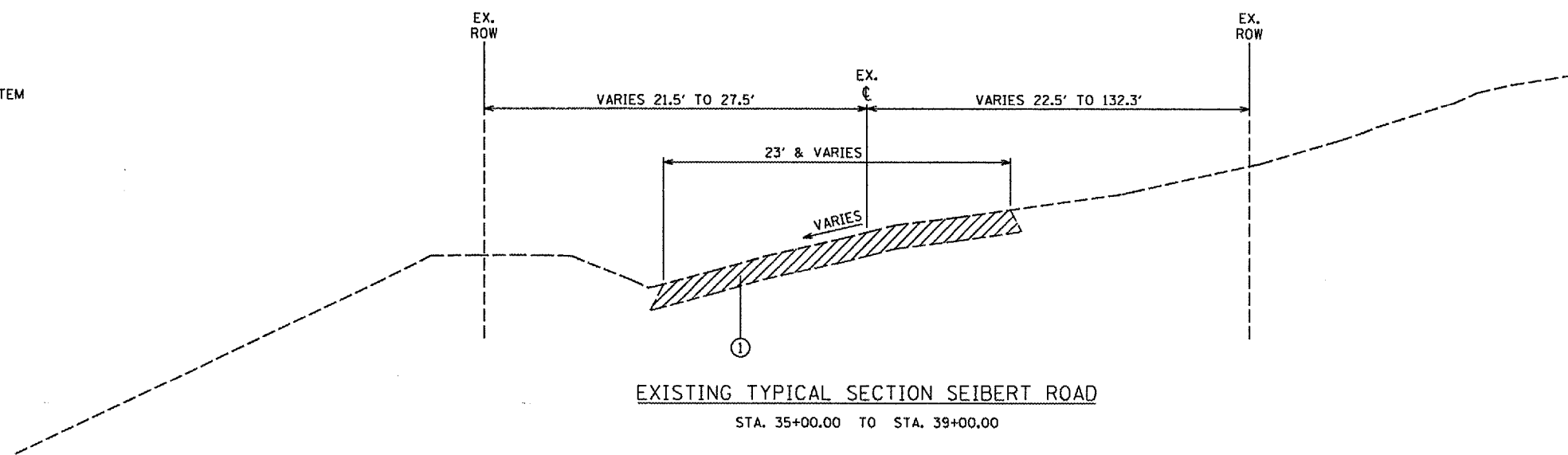


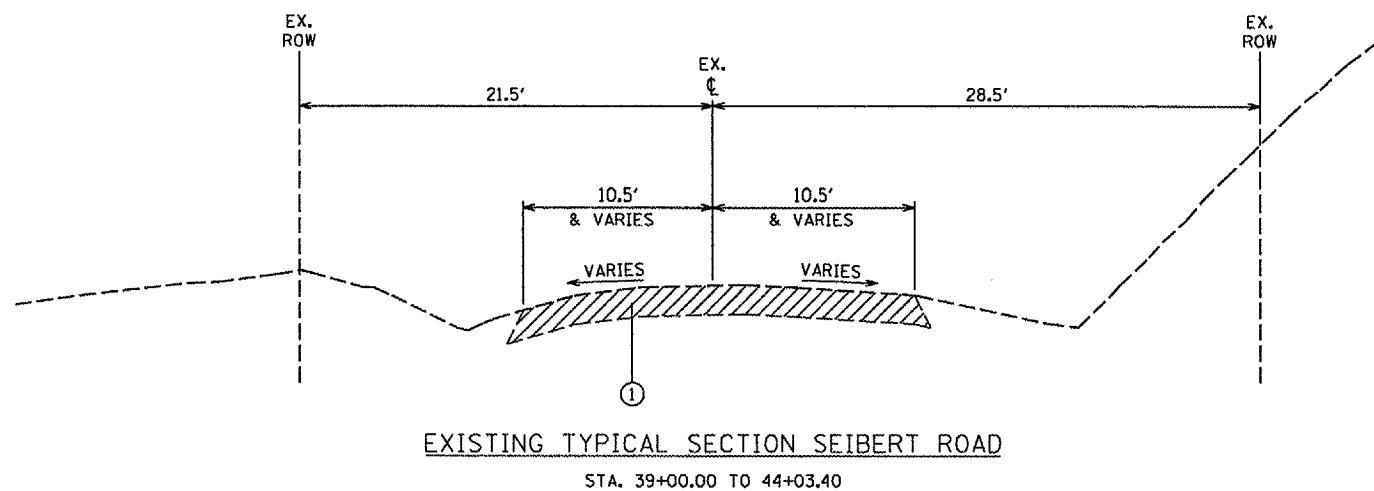
**LEGEND**

- ① EXISTING OIL & CHIP ROADWAY - TO BE REMOVED
- ② PROPOSED COMBINATION CURB & GUTTER, TYPE B-6.24
- ③ PROPOSED BITUMINOUS CONCRETE SURFACE COURSE SUPERPAVE, MIX "D", N70 - 2"
- ④ PROPOSED BITUMINOUS MATERIALS (PRIME COAT)
- ⑤ PROPOSED AGGREGATE (PRIME COAT)
- ⑥ PROPOSED BITUMINOUS CONCRETE BINDER COURSE SUPERPAVE, IL 19.0, N70 - 7.75"
- ⑦ PROPOSED PROCESSING MODIFIED SOIL - 12"
- ⑧ FUTURE 5' PORTLAND CEMENT CONCRETE SIDEWALK

 INDICATES REMOVAL ITEM



EXISTING TYPICAL SECTION SEIBERT ROAD  
STA. 35+00.00 TO STA. 39+00.00



EXISTING TYPICAL SECTION SEIBERT ROAD  
STA. 39+00.00 TO 44+03.40

**THOUVENOT,  
WADE &  
MOERCHEN, INC.**  
ENGINEERS ♦ SURVEYORS ♦ PLANNERS



**CORPORATE OFFICE**  
4640 OLD COLLINSVILLE RD.  
SWANSEA, ILLINOIS 62226  
TEL (618) 624-4488  
FAX (618) 624-6888  
corp@twm-inc.com

**WATERLOO OFFICE**  
118 SOUTH MAIN STREET  
WATERLOO, ILLINOIS 62298  
TEL (618) 989-6060  
FAX (618) 989-8888  
waterloo@twm-inc.com

**ST. LOUIS OFFICE**  
1001 CRAIG ROAD, SUITE 260  
ST. LOUIS, MISSOURI 63146  
TEL (314) 236-6062  
FAX (314) 872-2194  
stlouis@twm-inc.com

PROFESSIONAL REGISTRATIONS	LICENSE NO.
ILLINOIS PROFESSIONAL DESIGN PLAN	34-02380
PROFESSIONAL ENGINEERING COMP.	01-00074
PROFESSIONAL STRUCTURAL ENGINEER COMP.	01-00003
ILLINOIS PROF. LAND SURVEYING COMP.	045-00000
MISSOURI PROFESSIONAL ENGINEER COMP.	NC 00000
MISSOURI LAND SURVEYING COMP.	SC 00000

SEAL

Signature: \_\_\_\_\_  
Registration Date: \_\_\_\_\_  
Expiration Date: \_\_\_\_\_

**STATEMENT OF RESPONSIBILITY**  
I hereby confirm that the documents herein to be authorized by my seal is restricted to the above, and I hereby disclaim any responsibility for all other drawings, specifications, estimates, reports or other documents or instruments relating to or intended to be utilized for any other part of the architectural, engineering or survey project.

TITLE: TYPICAL SECTIONS EXISTING  
PROJECT: SEIBERT ROAD RECONSTRUCTION - PHASE IV VILLAGE OF SHILOH ST. CLAIR COUNTY, ILLINOIS

REV.	DATE	DESCRIPTION
△		
△		
△		

DRAWN BY: MJJ  
DESIGNED BY: MJJ  
CHECKED BY: XXX  
APPROVED BY: XXX

PROJECT NUMBER: D20010479 OF 38 SHEETS

**6**

ISSUED FOR REVIEW     ISSUED FOR BIDDING  
 ISSUED FOR CONSTR.     RECORD DRAWING

PLOT DATE = 3/21/2007  
FILE NAME = F:\010479TYP\Phase IV Plans\REVISED 2-16-07\010479TYP5\_4.dgn  
USER NAME = dbr91