

STATE OF ILLINOIS  
DEPARTMENT OF TRANSPORTATION  
DIVISION OF HIGHWAYS

FAU ROUTE NO.	SECTION	COUNTY	TOTAL SHEETS	SHEET NO.
9247	05-00016-00-PV	ST. CLAIR	6	1
STA. 101+58		TO STA. 111+65		
FEDERAL AID PROJECT		CONTRACT 97310		

PLANS FOR PROPOSED  
FEDERAL AID PROJECT  
FAU 9247 (ST. LOUIS STREET IMPROVEMENTS)  
SECTION 05-00016-00-PV  
PROJECT NO. M-5011(227)  
CITY OF LEBANON, ILLINOIS  
ST. CLAIR COUNTY  
JOB NO. C-98-309-07

APPLICABLE IDOT HIGHWAY STANDARDS

424001-04	701501-03
604066-01	701801-03
606001-03	702001-06
	BLR 21-6

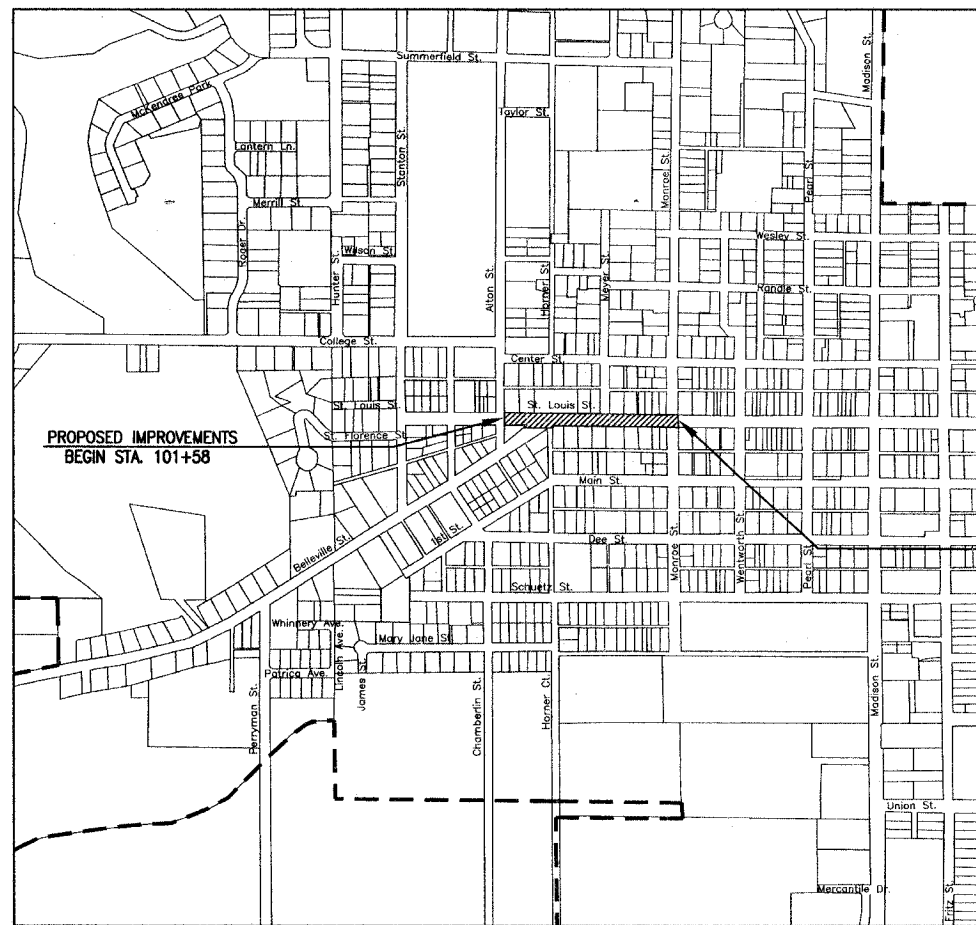
INDEX OF SHEETS

- COVER SHEET/SUMMARY OF QUANTITIES
- TYPICAL SECTIONS/  
GENERAL NOTES/SCHEDULE OF QUANTITIES
- PLAN AND PROFILE
- PLAN AND PROFILE
- CROSS SECTIONS
- MISCELLANEOUS DETAILS

SUMMARY OF QUANTITIES

CODE NO.	ITEM	UNIT	TOTAL QUANTITY	ST. LOUIS STREET STA. 103+50 TO STA. 111+65 75% FEDERAL/ 25% LOCAL FUNDING	ST. LOUIS STREET STA. 101+58 TO STA. 103+50 100% LOCAL FUNDING
20200100	EARTH EXCAVATION	CU. YD.	563	270	293
35100700	AGGREGATE BASE COURSE, TYPE A 8"	SQ. YD.	1569	638	931
40600100	BITUMINOUS MATERIALS (PRIME COAT)	GALLON	471	191	280
40600635	LEVEL BINDER (MACHINE METHOD) N70	TON	132	53	79
40603340	HOT-MIX ASPHALT SURFACE COURSE, MIX "D", N70	TON	132	53	79
40800050	INCIDENTAL HOT-MIX ASPHALT SURFACING	TON	2	2	
42400100	PORTLAND CEMENT CONCRETE SIDEWALK 4 INCH	SQ. FT.	6654	6546	108
42400800	DETECTABLE WARNINGS	SQ. FT.	136	128	8
44000100	PAVEMENT REMOVAL	SQ. YD.	93	93	
44000300	CURB REMOVAL	FOOT	80	80	
44000500	COMBINATION CURB AND GUTTER REMOVAL	FOOT	123	64	59
44000600	SIDEWALK REMOVAL	SQ. FT.	6846	6738	108
60262700	INLETS TO BE RECONSTRUCTED	EACH	1	1	
60264100	INLETS TO BE RECONSTRUCTED WITH NEW TYPE 15 FRAME & LID	EACH	1		1
60600605	CONCRETE CURB TYPE B	FOOT	94	94	
60604400	COMBINATION CONCRETE CURB AND GUTTER TYPE B-6.18	FOOT	117	58	59
70101700	TRAFFIC CONTROL AND PROTECTION	L SUM	1	0.81	0.19
72000100	SIGN PANEL - TYPE 1	SQ. FT.	1.5	1.5	
72900100	METAL POST - TYPE A	FOOT	11	11	
* 78001130	PAINT PAVEMENT MARKING - LINE 6"	FOOT	210	210	
* 78001180	PAINT PAVEMENT MARKING - LINE 24"	FOOT	30	30	
XX002873	BRICK SIDEWALK REMOVAL	SQ. FT.	1203	1203	
LR430040	PAVING SIDEWALK	SQ. YD.	127	127	
67100100	MOBILIZATION	L SUM	1	1	

LOCATION MAP



LOCATION MAP

1" = 500 FT.

NET LENGTH OF IMPROVEMENT  
1007 FEET = 0.1907 MILES  
2007 ADT=5628

▨ AREAS TO BE IMPROVED

**RHUTASEL and ASSOCIATES, INC.**

ENGINEERS • SURVEYORS

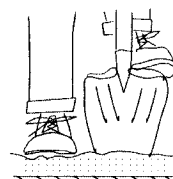
CORPORATE OFFICE  
4 INDUSTRIAL DRIVE  
FREEBURG, ILLINOIS 62243  
(618) 539-3178

REGIONAL OFFICE  
201 SOUTH LOCUST STREET  
CENTRALIA, ILLINOIS 62801  
(618) 532-1992

VICINITY MAP



**HOLD IT ! CALL BEFORE YOU DIG !**  
Phone J.U.L.I.E.



The owner would like to remind you that underground utility facilities can be damaged by shovel blades or other digging equipment. You can prevent damage or possible personal danger by phoning 800/892-0123 at least 48 hours before you dig. That's the toll-free number for "J.U.L.I.E.", which stands for Joint Utilities Location Information for Excavators.


If there are any pipes, cables, lines or mains in the excavation area, utility personnel will be out to mark the facilities so you can work around them.

Toll Free 800/892-0123

APPROVED: *Scott A. Hauer* 4/30/07  
DATE  
CITY OF LEBANON, MAYOR

PASSED: *[Signature]* 5/3/07  
DATE  
DISTRICT 8 ENGINEER OF LOCAL ROADS & STREETS

RELEASED FOR BID  
BASED ON LIMITED REVIEW 5/3/07  
DATE  
*Mary C. Lamie, P.E.*  
DEPUTY DIRECTOR OF HIGHWAYS  
REGION FIVE ENGINEER  
STATE OF ILLINOIS  
DEPARTMENT OF TRANSPORTATION



*Sidney W. Legend*  
4/27/07  
Date of Signing  
4/30/07  
Date of License Expiration