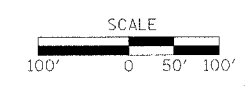
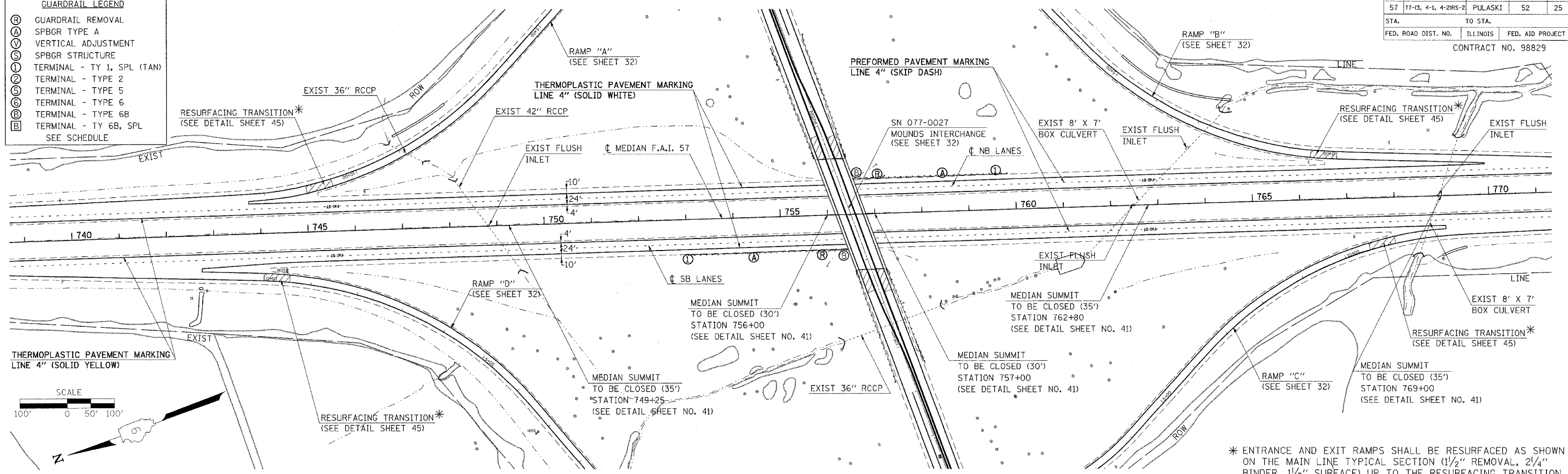


F.A.I. RTE.	SECTION	COUNTY	TOTAL SHEETS	SHEET NO.
57	77-6, 4-1, 4-2RS-2	PULASKI	52	25
STA.		TO STA.		
FED. ROAD DIST. NO.		ILLINOIS	FED. AID PROJECT	
CONTRACT NO. 98829				

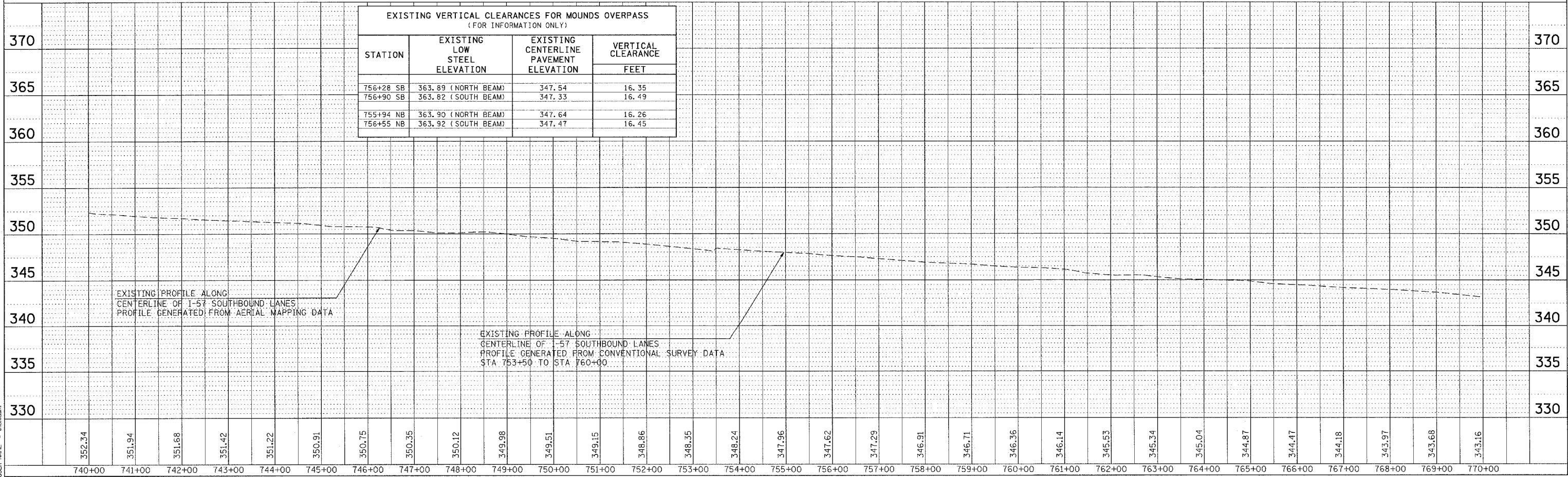
- GUARDRAIL LEGEND**
- (R) GUARDRAIL REMOVAL
  - (A) SPBGR TYPE A
  - (V) VERTICAL ADJUSTMENT
  - (S) SPBGR STRUCTURE
  - (1) TERMINAL - TY 1, SPL (TAN)
  - (2) TERMINAL - TYPE 2
  - (5) TERMINAL - TYPE 5
  - (6) TERMINAL - TYPE 6
  - (6B) TERMINAL - TYPE 6B
  - (B) TERMINAL - TY 6B, SPL SEE SCHEDULE



\* ENTRANCE AND EXIT RAMP SHALL BE RESURFACED AS SHOWN ON THE MAIN LINE TYPICAL SECTION (1 1/2" REMOVAL, 2 1/4" BINDER, 1 1/2" SURFACE) UP TO THE RESURFACING TRANSITION.

**EXISTING VERTICAL CLEARANCES FOR MOUNDS OVERPASS**  
(FOR INFORMATION ONLY)

STATION	EXISTING LOW STEEL ELEVATION	EXISTING CENTERLINE PAVEMENT ELEVATION	VERTICAL CLEARANCE
			FEET
756+28 SB	363.89 (NORTH BEAM)	347.54	16.35
756+90 SB	363.82 (SOUTH BEAM)	347.33	16.49
755+94 NB	363.90 (NORTH BEAM)	347.64	16.26
756+55 NB	363.92 (SOUTH BEAM)	347.47	16.45



**PLAN PROFILE SHEET STA 740+00 TO 770+00**

PLAN SURVEYED BY DATE  
 PLOTTED BY DATE  
 CHECKED BY DATE  
 NOTE BOOK NO.  
 PAID FILE NAME

PROFILE SURVEYED BY DATE  
 PLOTTED BY DATE  
 CHECKED BY DATE  
 NOTE BOOK NO.  
 STRUCTURE NOTATION'S CH'G  
 USER NAME

DATE = 3/27/2007  
 FILE NAME = 1884603\98468251.p32  
 PLOT SCALE = 1/8"=1'-0"  
 USER NAME = thomahf