



F. A. SHEET	SECTION	COUNTY	TOTAL SHEETS	SHEET NO.
57	77-3, 4-1, 4-2RS-2	PULASKI	52	40
STA.		TO STA.		
FED. ROAD DIST. NO.		ILLINOIS	FED. AID PROJECT	

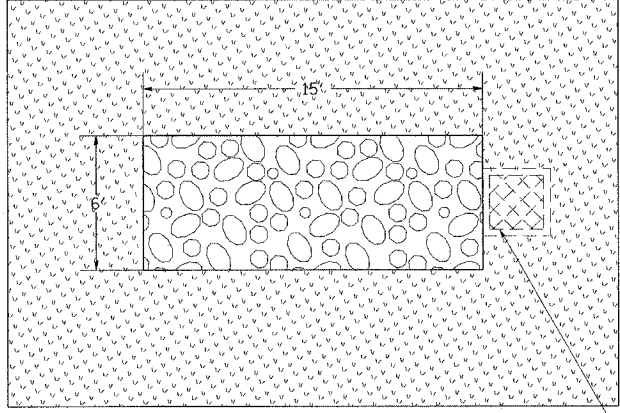
CONTRCT NO. 98829

NOTES:

1. THIS WORK WILL BE PAID FOR AT THE CONTRACT UNIT PRICE PER TON FOR STONE RIPRAP, CLASS A3. THIS PRICE SHALL INCLUDE ALL MATERIALS, LABOR, AND EQUIPMENT USED TO COMPLETE THE WORK IN PLACE AS SHOWN. ALL WORK SHALL COMPLY TO ARTICLE 281 OF THE STANDARD SPECIFICATIONS.
2. THE MINIMUM THICKNESS OF THE STONE RIPRAP LAYER SHALL BE 8" IN ACCORDANCE WITH ARTICLE 281.04(c).
3. SEE SCHEDULE FOR SEEDING DIMENSIONS.
4. SEEDING SHALL BE PLACED AS DIRECTED BY THE ENGINEER.

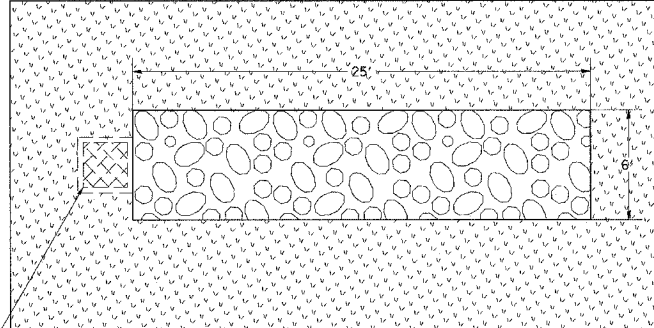
LEGEND

-  RIPRAP
-  SEEDING AND MULCH



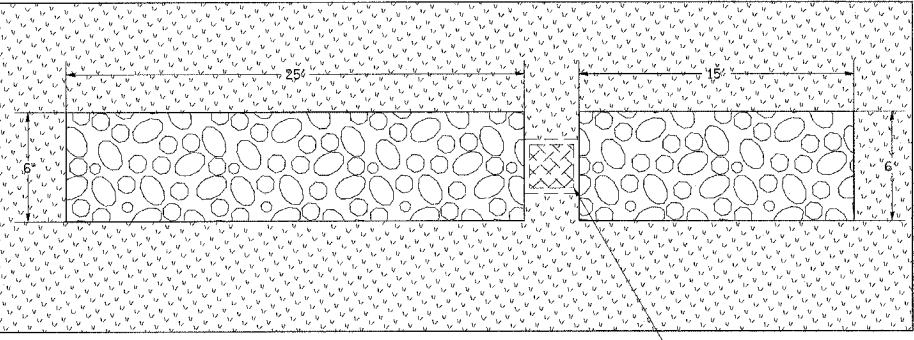
STA 718+85 STA 762+50 STA 796+16
 STA 734+38 STA 768+93 STA 898+00
 STA 748+84 STA 785+09

EX FLUSH
MEDIAN INLET



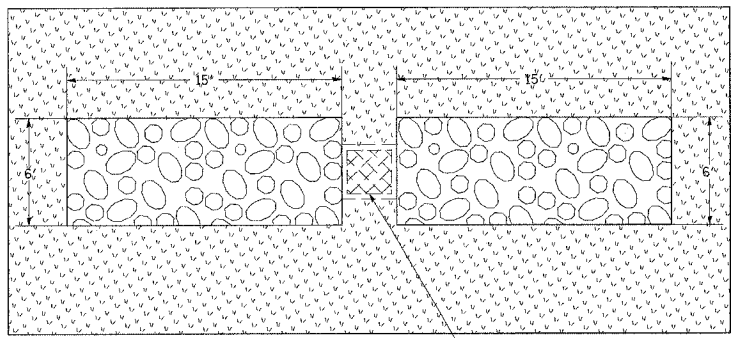
STA 847+98
STA 863+00

EX FLUSH
MEDIAN INLET



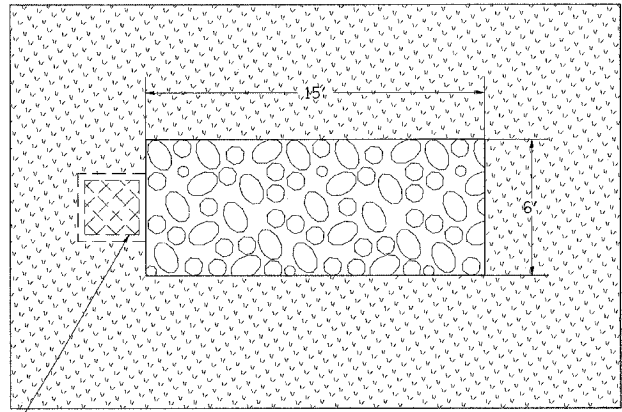
STA 803+00
STA 808+98

EX FLUSH
MEDIAN INLET



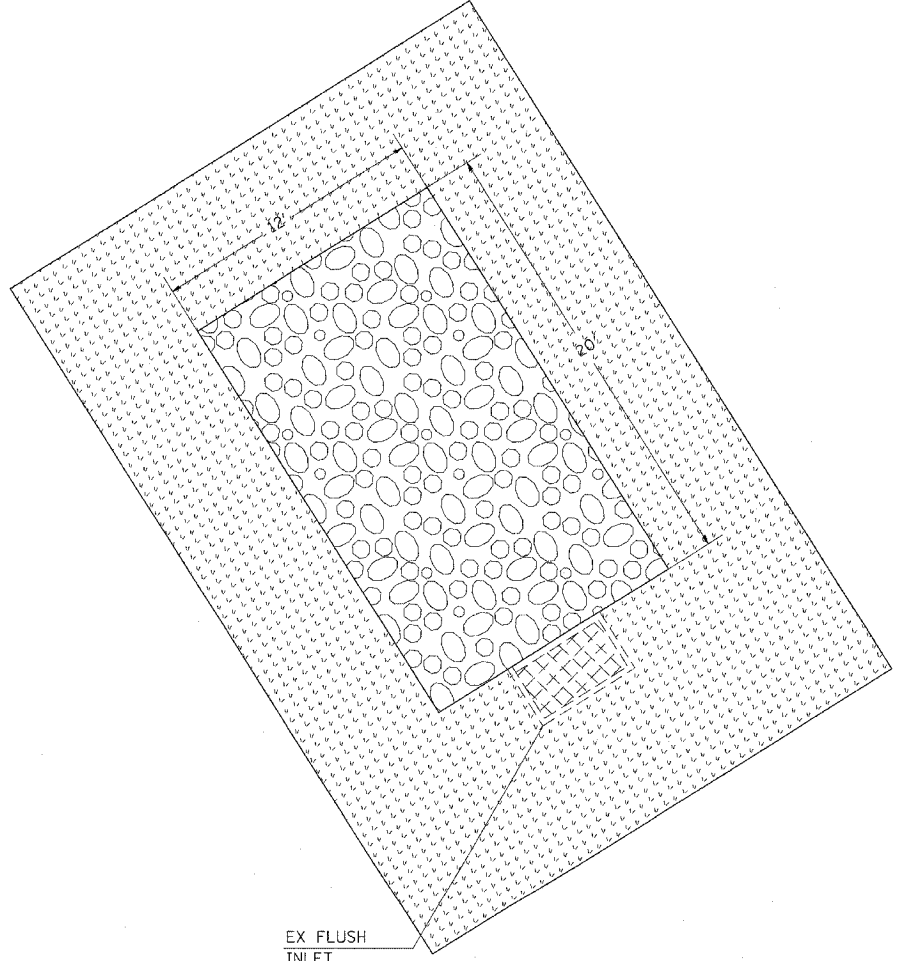
STA 815+00 STA 827+80
STA 821+20 STA 834+74

EX FLUSH
MEDIAN INLET



STA 911+50

EX FLUSH
MEDIAN INLET



EX FLUSH
INLET

STA 763+55 NB LT
BETWEEN MAINLINE AND RAMP B

PLOT DATE = 9/21/2007
 FILE NAME = c:\projects\98829\98829.dwg
 PLOT SCALE = 50.0000 / 1 IN.
 USER NAME = thomasht

DETAILS: STONE RIPRAP AROUND MEDIAN INLETS