

F.A.I. RTE.	SECTION	COUNTY	TOTAL SHEETS	SHEET NO.
57/64	(41-3)HBK	JEFFERSON	518	1

VOLUME 1 OF 2

FOR INDEX OF SHEETS, SEE SHEET NO. 2
FOR SUMMARY OF QUANTITIES, SEE SHEET NO. 4 TO 10

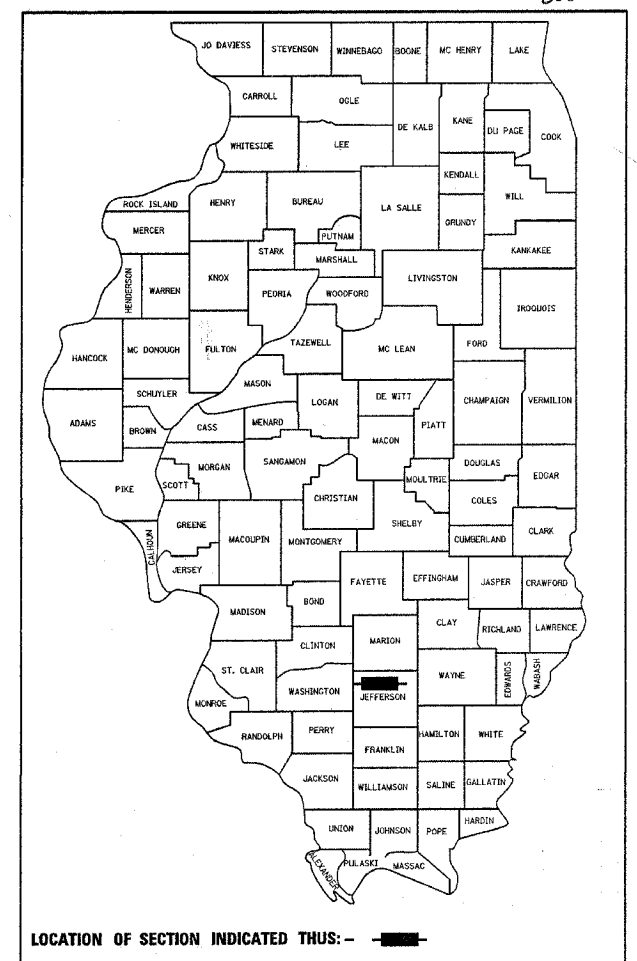
LIST OF COMMITMENTS

1. TREE FELLING WILL BE RESTRICTED TO THE PERIOD BETWEEN SEPTEMBER 30, AND APRIL 1.
2. EROSION AND SEDIMENT CONTROL PLANS HAVE BEEN INCLUDED IN THE PROJECT PLANS.
3. TREE REPLACEMENT PLAN WILL USE A 1:1 RATIO.
4. WETLAND COMPENSATION PLANS WILL BE ACCOMPLISHED WITH THE PURCHASE OF THE APPROPRIATE NUMBER OF WETLAND CREDITS FROM AN U.S. ARMY CORPS OF ENGINEERS APPROVED WETLAND BANK.
5. THE FENCE FOR THE ILLINOIS POWER COMPANY (AKA AMEREN SERVICE) SUBSTATION IN THE SOUTHEAST QUADRANT OF THE INTERCHANGE IS NOT TO BE DISTURBED. IF ANY DAMAGE IS DONE TO THE FENCE THE CONTRACTOR SHALL MAKE THE NEEDED REPAIRS AT THEIR EXPENSE.

STATE OF ILLINOIS
DEPARTMENT OF TRANSPORTATION
DIVISION OF HIGHWAYS


PROPOSED HIGHWAY PLANS

FAI ROUTE 57/64
VETERANS MEMORIAL DRIVE INTERCHANGE
SECTION (41-3)HBK
PROJECT: HPD - F - 0520(001)
JEFFERSON COUNTY
NEW RAMP CONSTRUCTION
C-99-028-06



SHEETS NOTED WITH ① WERE PREPARED BY ILLINOIS DEPARTMENT OF TRANSPORTATION, DISTRICT 9 SEE INDEX OF SHEETS

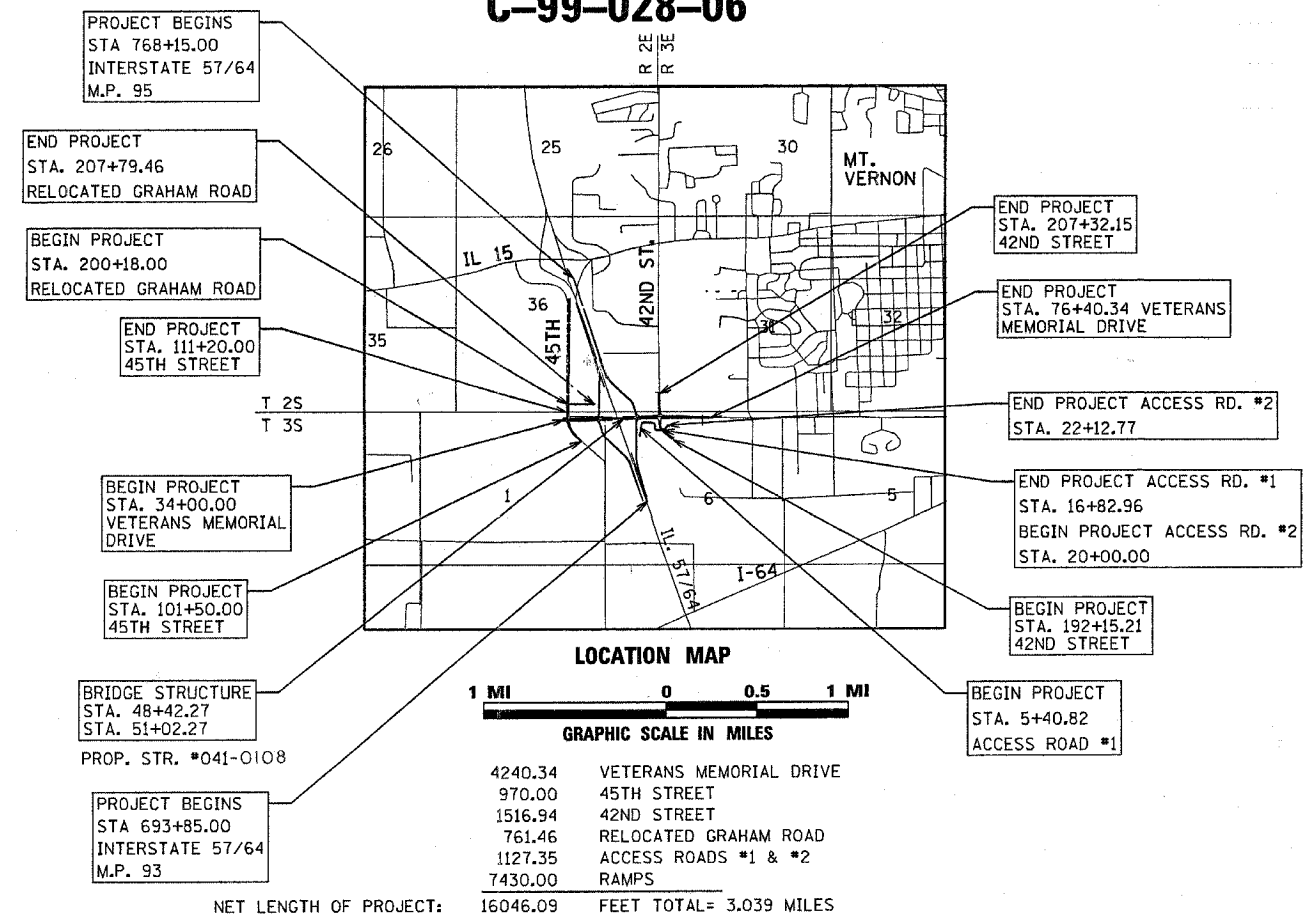
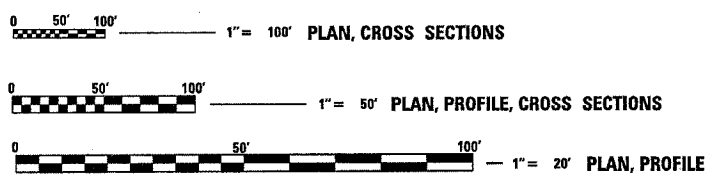
SHEETS NOTED WITH ② WERE PREPARED UNDER THIS SEAL SEE INDEX OF SHEETS



UTILITY NOTE
THE LOCATIONS OF THOSE BURIED AND ABOVEGROUND UTILITIES SHOWN ARE APPROXIMATE, ARE SHOWN FOR CONTRACTOR INFORMATIONAL USE ONLY, AND ARE NOT TO BE REFERENCED FOR CONSTRUCTION PURPOSES. THE IMPLIED PRESENCE OR ABSENCE OF UTILITIES IS NOT TO BE CONSTRUED BY THE OWNER, ENGINEER, CONTRACTOR, OR SUBCONTRACTORS TO BE AN ACCURATE AND COMPLETE REPRESENTATION OF UTILITIES THAT MAY OR MAY NOT EXIST ON THE CONSTRUCTION SITE. BURIED AND ABOVEGROUND UTILITY LOCATION, IDENTIFICATION, AND MARKING ARE THE SOLE RESPONSIBILITY OF THE CONTRACTOR. REROUTING, DISCONNECTION, PROTECTION, ETC. OF ANY UTILITIES MUST BE COORDINATED BETWEEN THE CONTRACTOR, UTILITY COMPANY, AND OWNER. SITE SAFETY, INCLUDING THE AVOIDANCE OF HAZARDS ASSOCIATED WITH BURIED AND ABOVEGROUND UTILITIES, REMAIN THE SOLE RESPONSIBILITY OF THE CONTRACTOR.

J.U.L.I.E.
JOINT UTILITY LOCATION INFORMATION FOR EXCAVATION
1-800-892-0123

FULL SIZE PLANS HAVE BEEN PREPARED USING STANDARD ENGINEERING SCALES. REDUCED SIZED PLANS WILL NOT CONFORM TO STANDARD SCALES. IN MAKING MEASUREMENTS REFER TO SCALES ON INDIVIDUAL PLAN SHEETS.



VETERANS MEMORIAL DRIVE
DESIGN SPEED
45 M.P.H.

GRADE SEPARATION
FUNCTIONAL CLASS = OTHER PRINCIPLE ARTERIAL ADT = 16,400 (2026)

157/164 & RAMPS
FUNCTIONAL CLASS = PRINCIPLE ARTERIAL ADT = 35,900 (2005) 41.4 % TRUCKS

PRINTED BY THE AUTHORITY OF THE STATE OF ILLINOIS

STATE OF ILLINOIS
DEPARTMENT OF TRANSPORTATION
DIVISION OF HIGHWAYS

SUBMITTED: March 20, 2007
Deputy Director of Highways, Region Engineer
Eric E. Harms
Engineer of Design and Environment
March 20, 2007
Director of Highways/Chief Engineer

© Copyright, Hanson Professional Services, Inc. 2007
HANSON
Hanson Professional Services Inc.
1525 South Sixth Street
Springfield, Illinois 62703-2886
Offices Nationwide

LAYOUT	RLT	07/27/03
DRAWN	RLT	03/01/07
REVIEWED	MTM	03/22/07

03/21/2007 09:04 AM
I:\98963\98963\Road\Road\Sheet\c-001.dwg