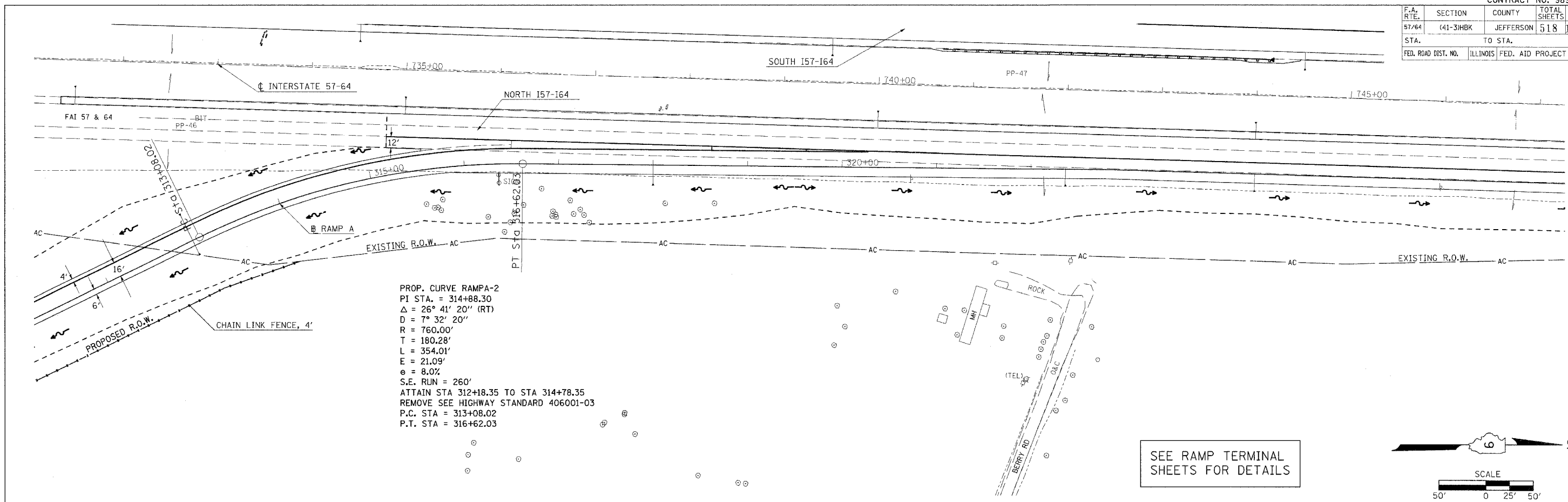
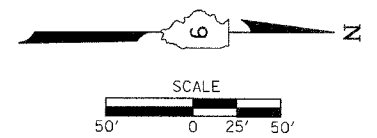


F.A. RTE.	SECTION	COUNTY	TOTAL SHEETS	SHEET NO.
57/64	(41-3)HBK	JEFFERSON	518	106
STA.		TO STA.		
FED. ROAD DIST. NO.		ILLINOIS FED. AID PROJECT		

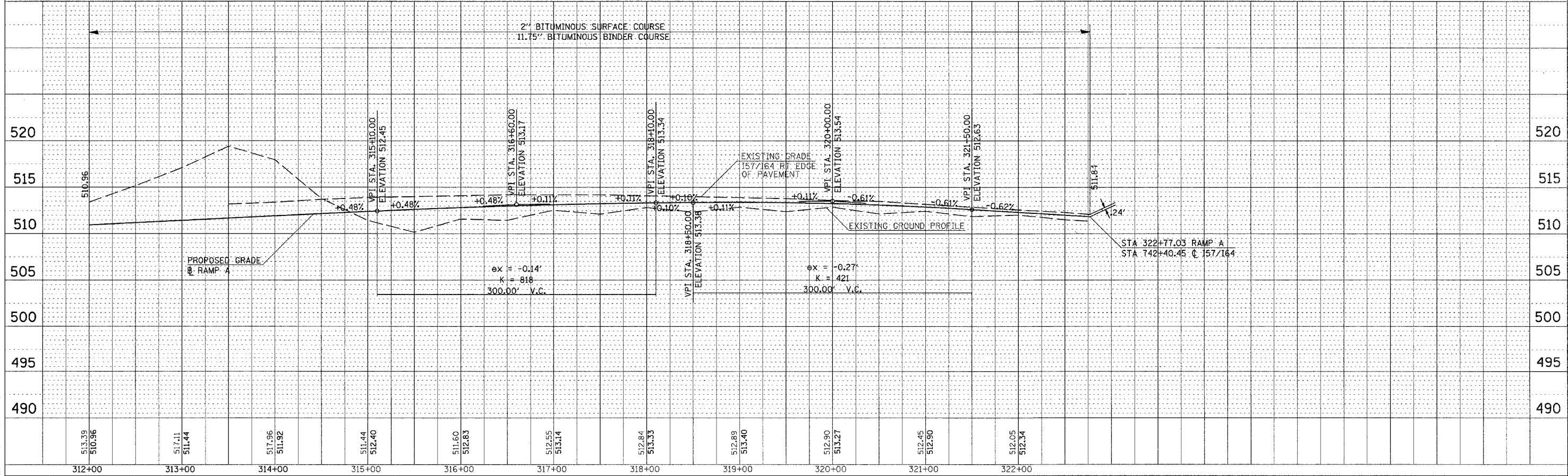
PLAN	SURVEYED	DATE
NO.	BY	
NOTE BOOK NO.	PLOTTED	
NO.	BY	
NO.	BY	
NO.	BY	
NO.	BY	



SEE RAMP TERMINAL SHEETS FOR DETAILS



PROFILE	SURVEYED	DATE
NO.	BY	
NOTE BOOK NO.	PLOTTED	
NO.	BY	
NO.	BY	
NO.	BY	



PLOT DATE = 05/21/2007 08:13 AM
 FILE NAME = I:\98\98963\98963.DOT RAMP A\98963.PLOT
 PLOT SCALE = 1/4" = 100' / IN.
 USER NAME = ket

PLAN PROFILE RAMP A