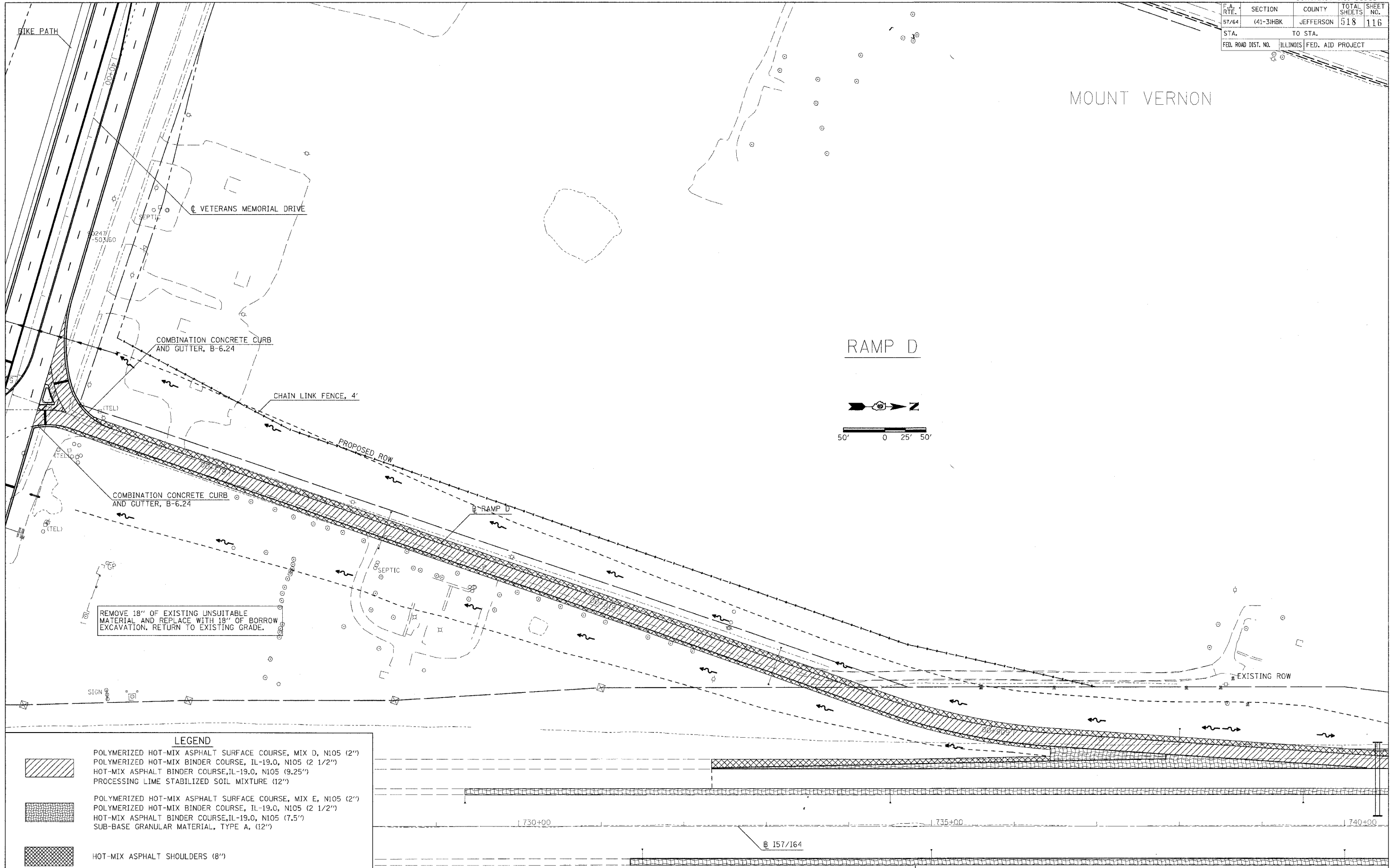
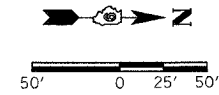











F.A. RTE.	SECTION	COUNTY	TOTAL SHEETS	SHEET NO.
57/64	(41-3)HBK	JEFFERSON	518	116
STA.		TO STA.		
FED. ROAD DIST. NO.		ILLINOIS FED. AID PROJECT		

MOUNT VERNON

RAMP D



LEGEND

-  POLYMERIZED HOT-MIX ASPHALT SURFACE COURSE, MIX D, N105 (2")
-  POLYMERIZED HOT-MIX BINDER COURSE, IL-19.0, N105 (2 1/2")
-  HOT-MIX ASPHALT BINDER COURSE, IL-19.0, N105 (9.25")
-  PROCESSING LIME STABILIZED SOIL MIXTURE (12")
-  POLYMERIZED HOT-MIX ASPHALT SURFACE COURSE, MIX E, N105 (2")
-  POLYMERIZED HOT-MIX BINDER COURSE, IL-19.0, N105 (2 1/2")
-  HOT-MIX ASPHALT BINDER COURSE, IL-19.0, N105 (7.5")
-  SUB-BASE GRANULAR MATERIAL, TYPE A, (12")
-  HOT-MIX ASPHALT SHOULDERS (8")

RAMP D - CONSTRUCTION

PLOT DATE = 03/21/2007 09:10 AM
 FILE NAME = E:\98963\98963\DOT\BorPS_98963\98963.dwg
 PLOT SCALE = 50.0000' / IN.
 USER NAME = Kart