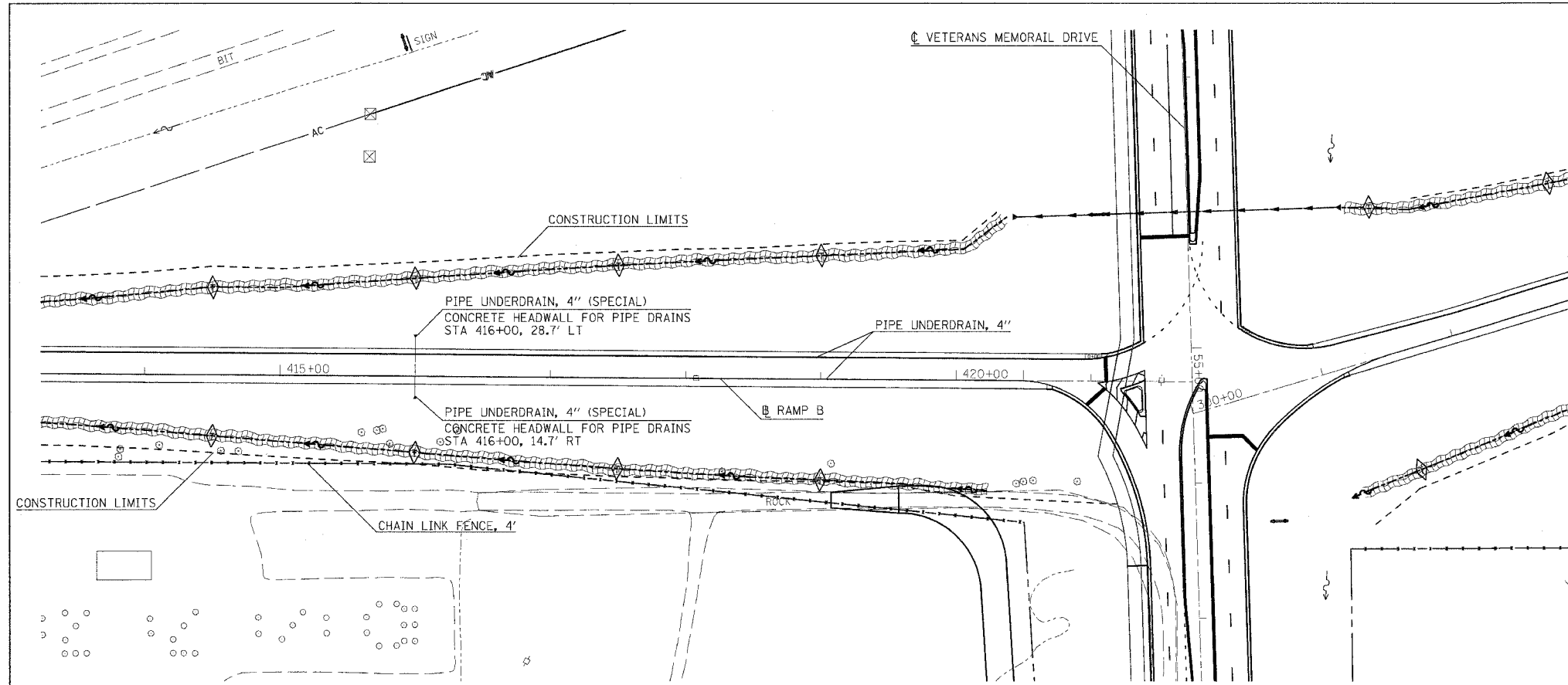
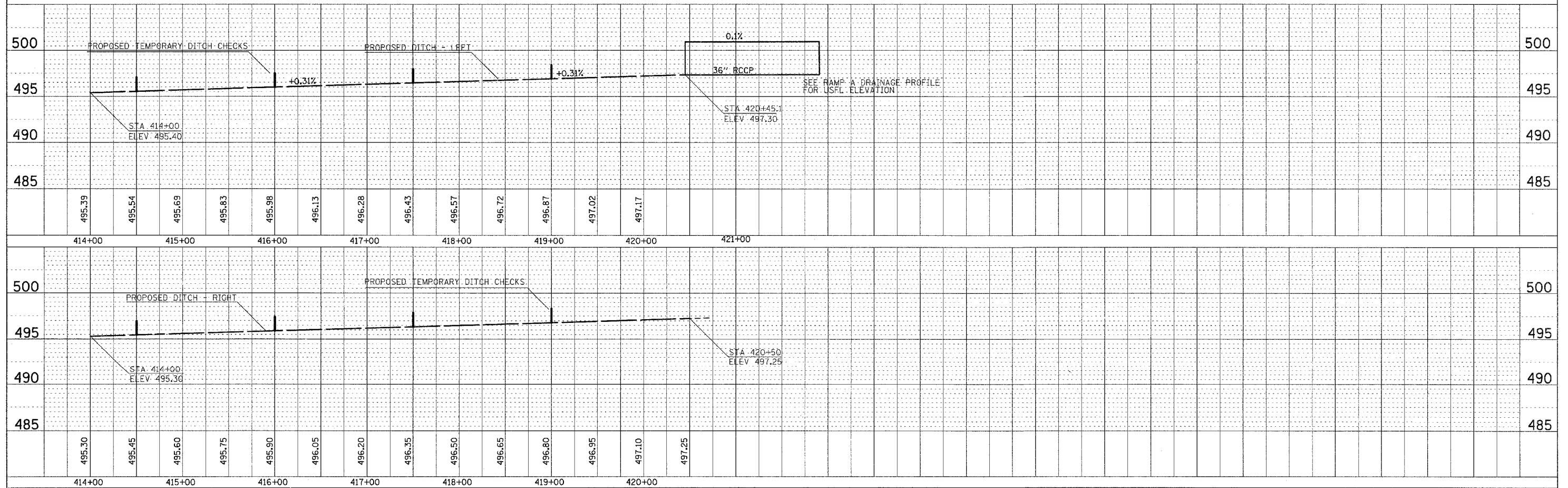
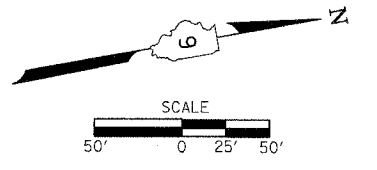


F.A. RTE.	SECTION	COUNTY	TOTAL SHEETS	SHEET NO.
57/64	(41-3)HBK	JEFFERSON	518	123
STA. TO STA.				
FED. ROAD DIST. NO.			ILLINOIS FED. AID PROJECT	



SEE SCHEDULES FOR TEMPORARY DITCH CHECK LOCATIONS



DRAINAGE PROFILE-RAMP B

DATE	BY
REVISED	BY
ALIGNED	CHECKED
NO. 1	DATE
NO.	FILE NAME

DATE	BY
REVISED	BY
GRAPHS	CHECKED
STRUCTURE	NOTATIONS
NO.	FILE NAME

PLOT DATE = 8/12/2009 10:59 AM
 FILE NAME = I:\98963\98963\DWG\DOT\DRN\DRN-RAMPB.DWG
 PLOT SCALE = 48.9999 / IN.
 USER NAME = RL1