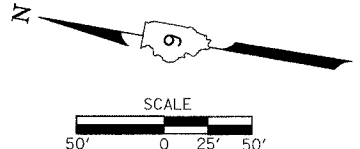
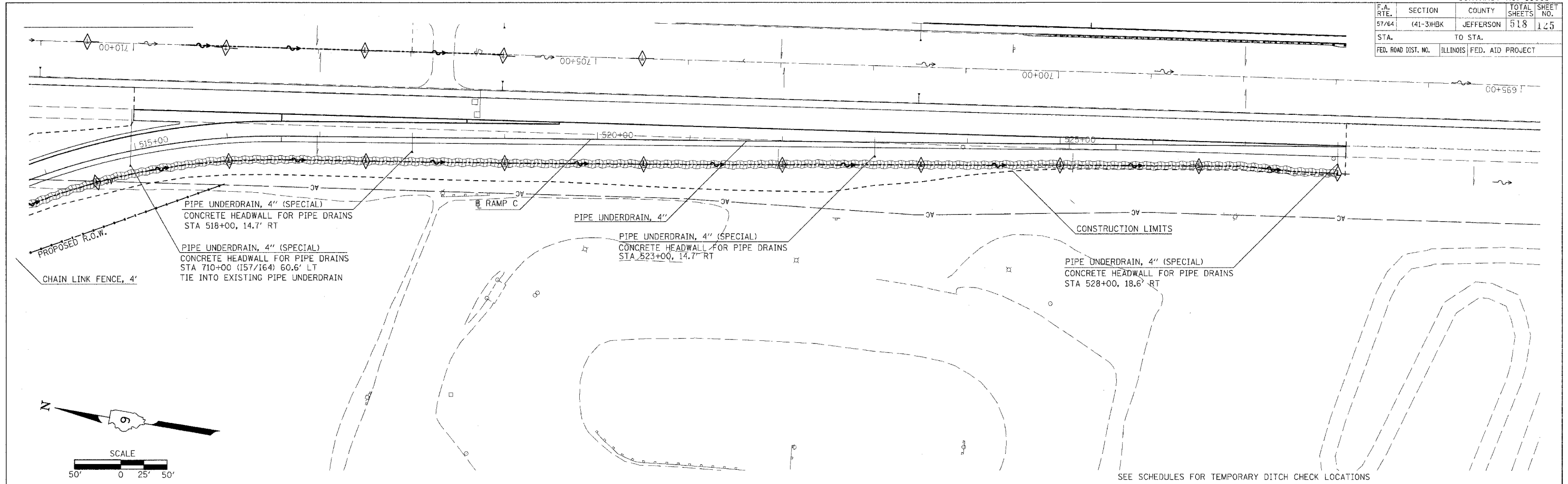
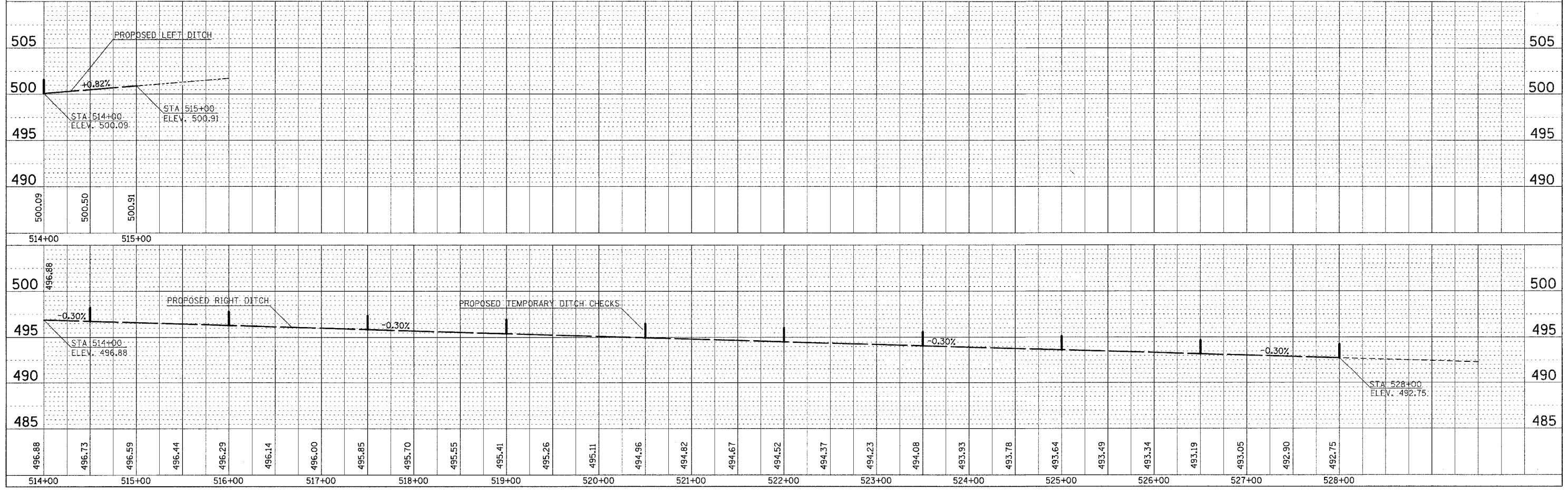


F.A. RTE.	SECTION	COUNTY	TOTAL SHEETS	SHEET NO.
57/64	(41-3)HBK	JEFFERSON	518	125
STA. 00+00Z		TO STA. 00+569Z		
FED. ROAD DIST. NO.		ILLINOIS		FED. AID PROJECT



DATE	BY
REVISION	PLotted
NO. 1	STRUCTURE NOTATIONS D1K0
NO.	DATE

DATE	BY
REVISION	PLotted
NO. 1	STRUCTURE NOTATIONS D1K0
NO.	DATE



PLOT DATE = 8/31/2007 8:23:33 PM
 FILE NAME = I:\98\98963\822015A\1001 RAMP C\vised.dwg
 PLOT SCALE = 1/4" = 10' / IN.
 USER NAME = RL

DRAINAGE PROFILE-RAMP C