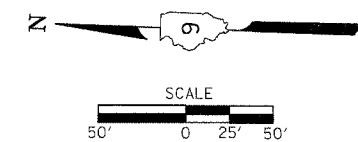
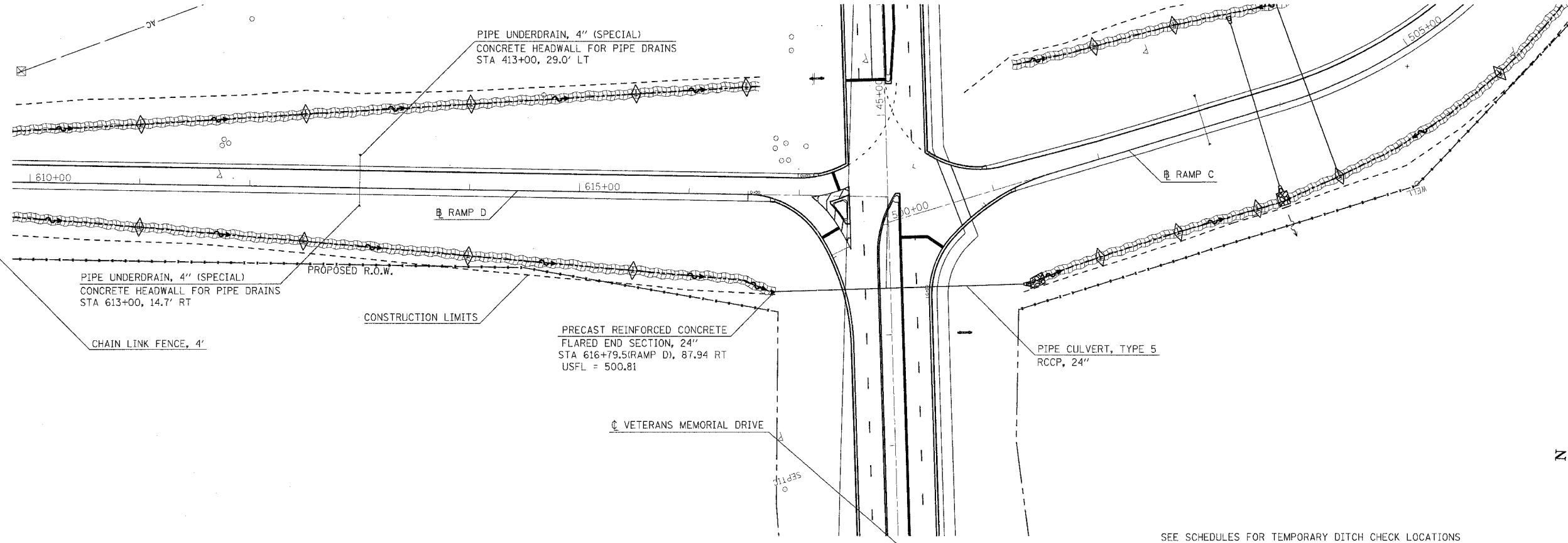


F.A. RTE.	SECTION	COUNTY	TOTAL SHEETS	SHEET NO.
57/64	(41-3)HBK	JEFFERSON	518	127
STA.		TO STA.		
FED. ROAD DIST. NO.		ILLINOIS FED. AID PROJECT		

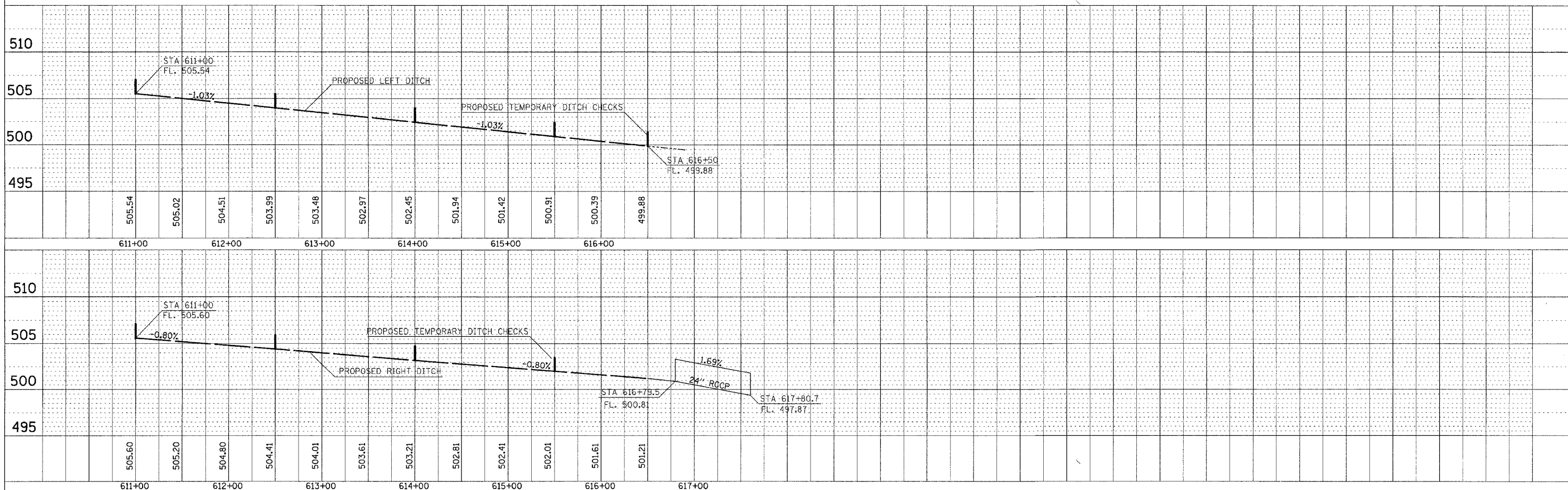
PLAN	DATE	BY
SURVISED		
PLOTTED		
NOTE BOOK		
NO.		

PROFILE	DATE	BY
SURVISED		
PLOTTED		
NOTE BOOK		
NO.		

PLOT DATE = 8/31/2007 09:43 AM
 FILE NAME = I:\V\98963\10\1001\RAMPS\DR\98963P1432
 PLOT SCALE = 1/4" = 100'
 USER NAME = AGC



SEE SCHEDULES FOR TEMPORARY DITCH CHECK LOCATIONS



DRAINAGE PROFILE-RAMP D