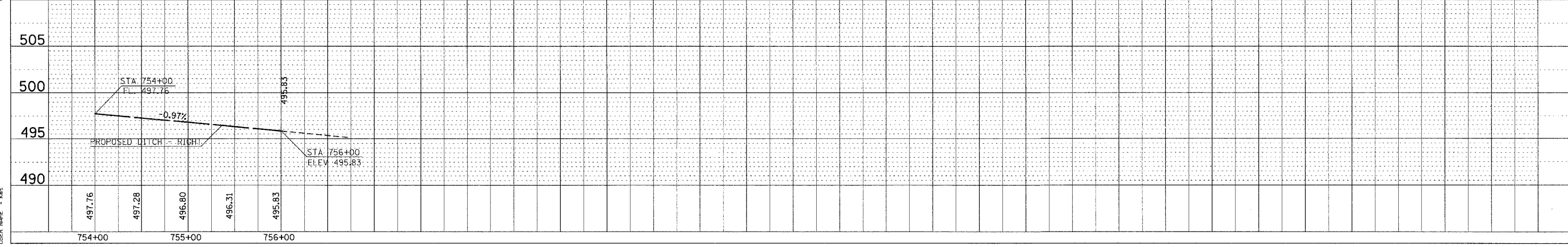
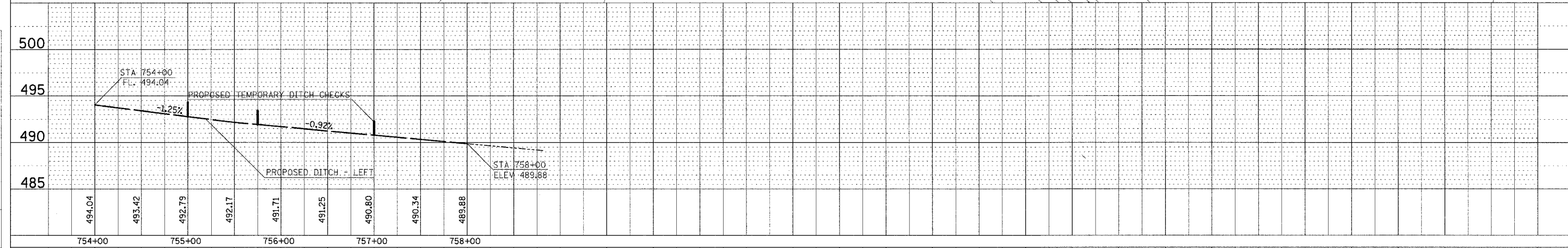
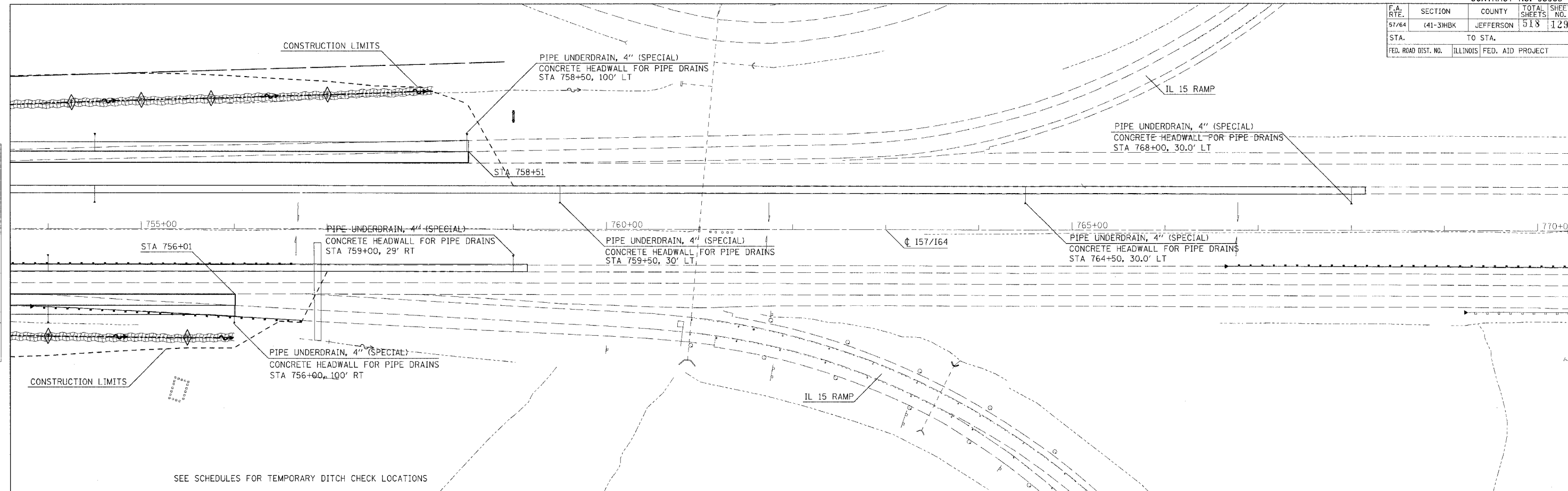


F.A. RTE.	SECTION	COUNTY	TOTAL SHEETS	SHEET NO.
57/64	(41-3)HBK	JEFFERSON	518	129
STA. TO STA.				
FED. ROAD DIST. NO. ILLINOIS FED. AID PROJECT				



DATE: \_\_\_\_\_ BY: \_\_\_\_\_  
 SURVEYED: \_\_\_\_\_ PLOTTED: \_\_\_\_\_  
 CHECKED: \_\_\_\_\_  
 NO. \_\_\_\_\_

DATE: \_\_\_\_\_ BY: \_\_\_\_\_  
 SURVEYED: \_\_\_\_\_ PLOTTED: \_\_\_\_\_  
 CHECKED: \_\_\_\_\_  
 NO. \_\_\_\_\_

PLOT DATE = 03/21/2007 08:43 AM  
 FILE NAME = I:\18\jobs\98220\157\DOT RAMPS\DWG\DRN\DP1432  
 PLOT SCALE = 500.0000 / IN.  
 USER NAME =